OUTSIDE

H-N

VOL. 4

1918

348
308
90.

Digitized by the Internet Archive
in 2019 with funding from
Sacramento County

https://archive.org/details/SacCountyMapBook1918H-N

Book IV Sheets 360-361-362

Assessors Map Book

of

SACRAMENTO COUNTY

(Outside City Limits)

Accompanying Assessors Roll

for

1918

I hereby certify that the following is a true and correct Map of the lands embraced within the boundaries of SACRAMENTO COUNTY (Outside City Limits) exclusive of Sacramento City as drawn and compiled by me from official data and surveys of record.

Sacramento March 1st 1918

.....
County Surveyor.

Mapped.

HAGGIN PARK

located in

Sec's 47 & 52 Rancho Del Paso

Scale: 1" = 400'

All blanks assessed to United States Farms Lands Co. ✓

Center S.D.

Carmichael S.D.

DEL PASO VALE

Mapped.

HARKINS ACRES

LOCATED IN

S.W 1/4 SEC. 3 T. 7 N R 5 E



HARKINS

Mapped.

HERALD
LOCATED IN
Sections 7. & 8. T.5N. R.7E.
Scale: 100 ft = 1 inch.

Alabama S.D.

Blanks to Herald Realty Co. ✓

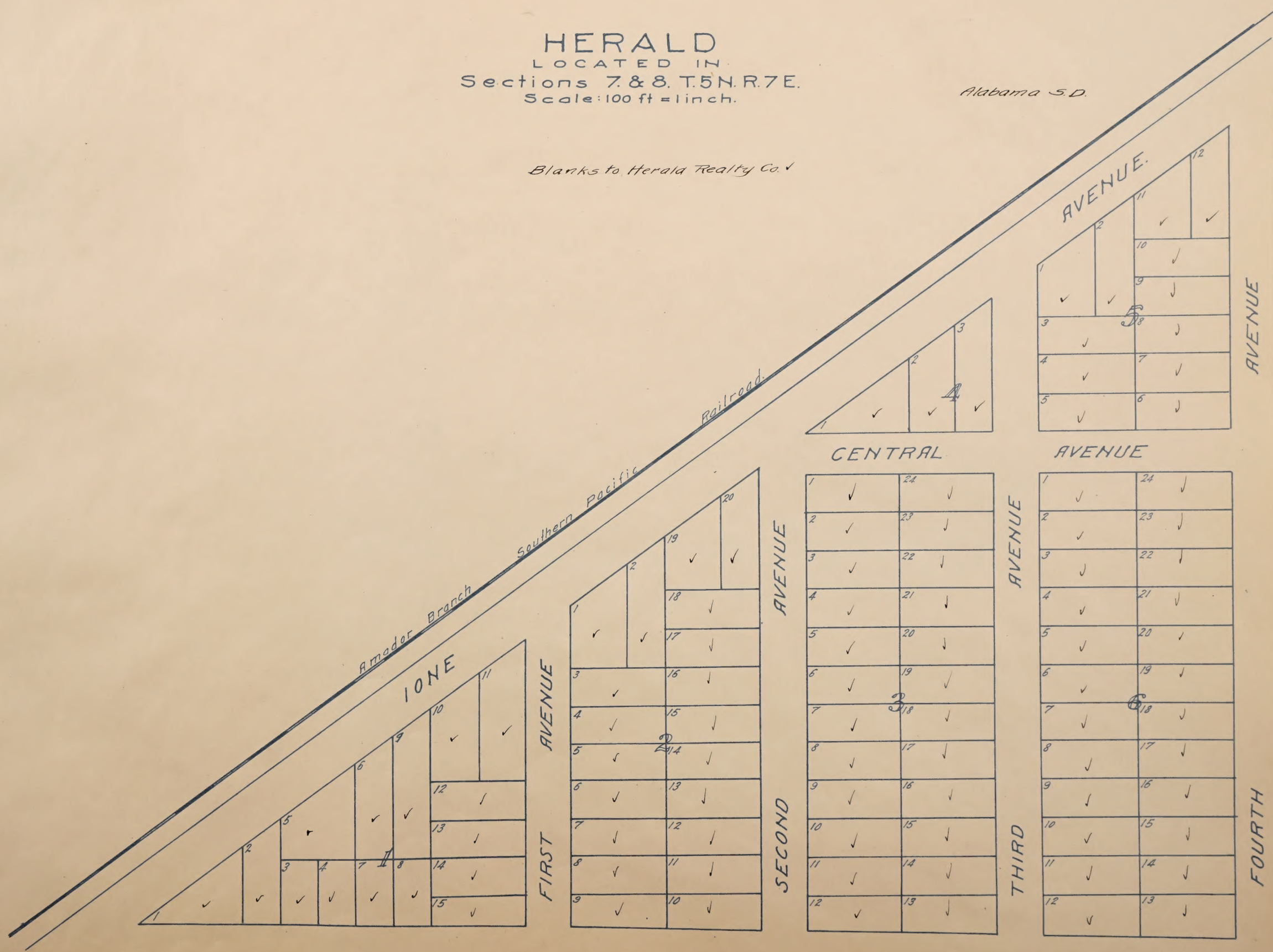

Mapped.

HERALD

LOCATED IN

Sections 7. & 8. T.5 N. R.7 E.

Scale: 100 ft. = 1 inch.

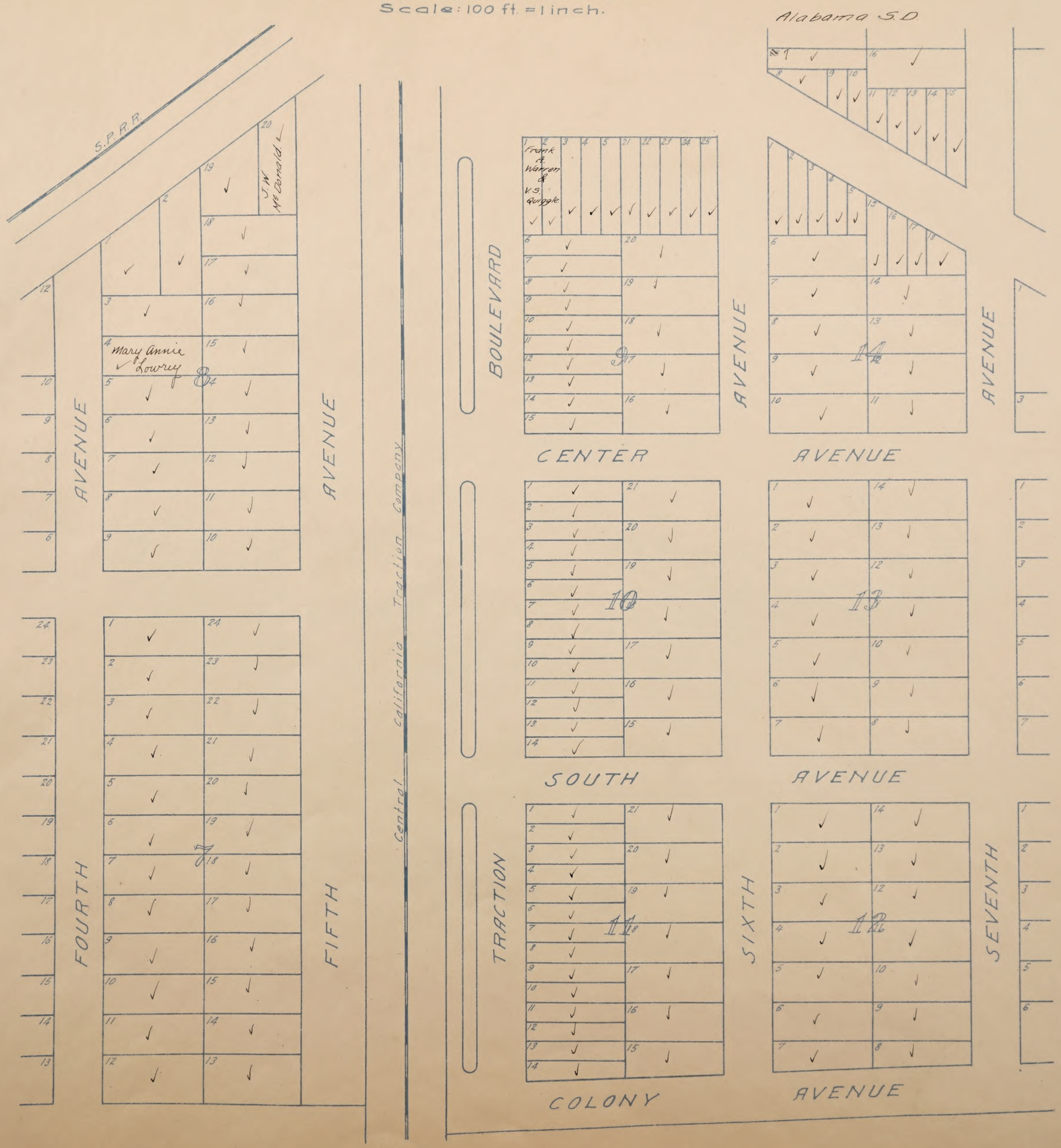

Mapped.

HERALD

LOCATED IN

Sections 7. & 8. T. 5 N. R. 7 E.

Scale: 100 ft. = 1 inch.

Blanks to Herald Realty Co. ✓

Alabama S. D.

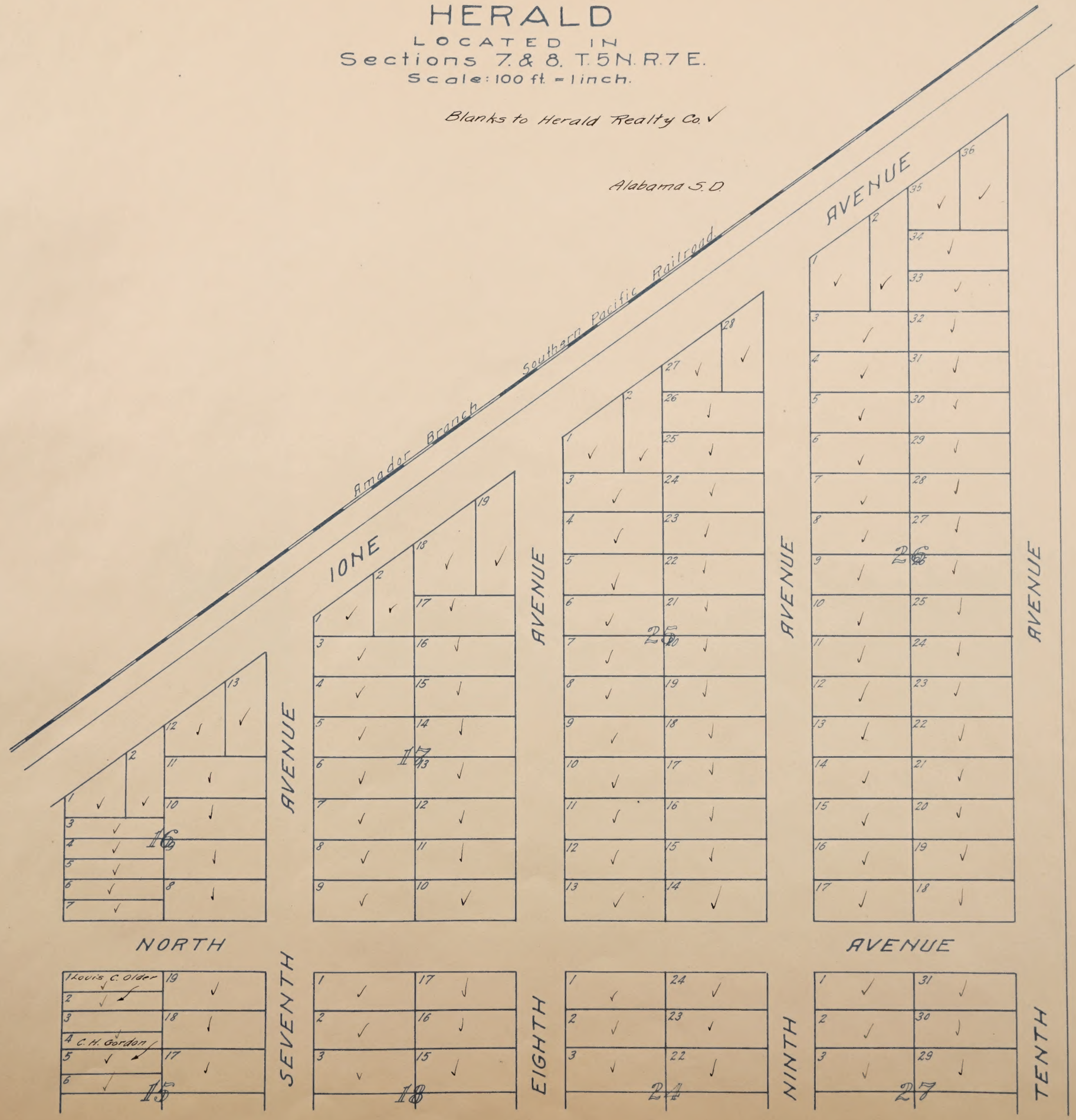

HERALD

LOCATED IN

Sections 7 & 8. T.5N. R.7E

Scale: 100 ft = 1 inch.

Mapped.

HEWITT SUBDIVISION NO.1

located in
Section 22 T.7N.R.5E.
Scale: 1" = 400ft.

Jackson S.D.

Blanks to Henry Hewitt

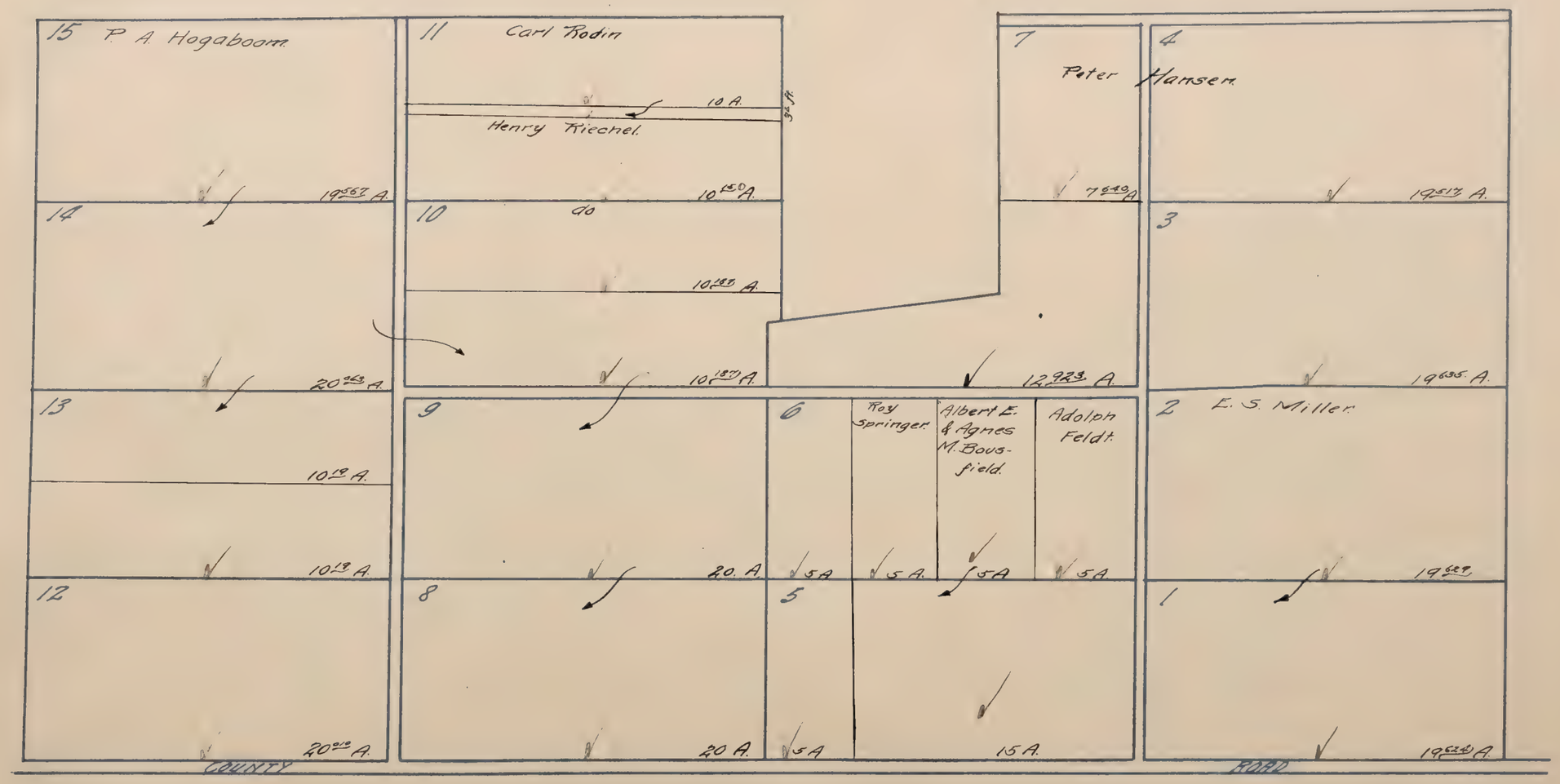

HEWITT

Mapped

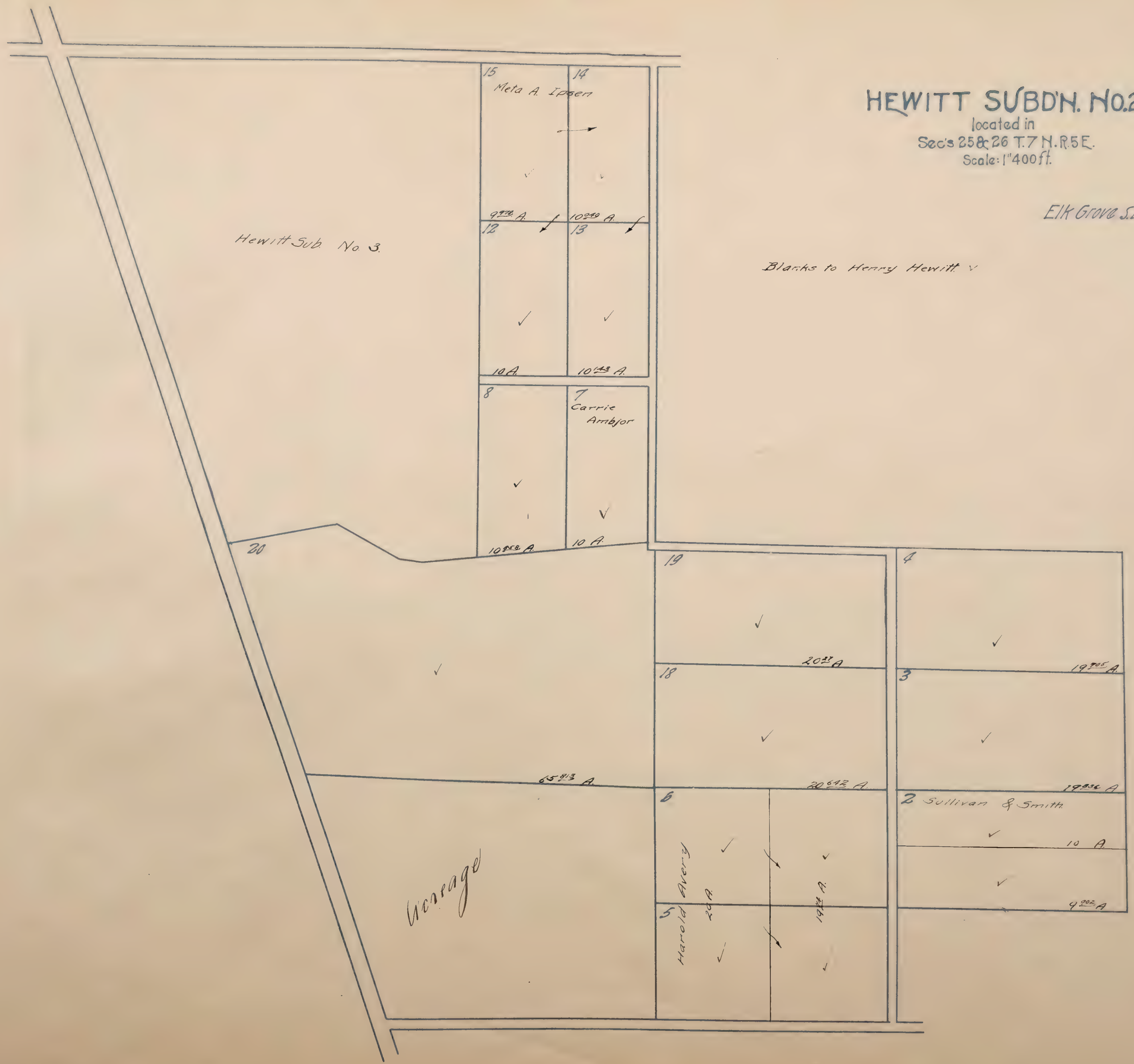
HEWITT SUBD'N. No.2
located in
Sec's 25 & 26 T.7 N. R.5 E.
Scale: 1" 400 ft.
Elk Grove S.D.
Blanks to Henry Hewitt
Hewitt Sub. No. 3.
15
Meta A. Ipsen
14
9.978 A.
10.049 A.
12
13
10 A.
10.143 A.
8
7
Carrie Ambjor
10.958 A.
10 A.
20
65.813 A.
19
20.27 A
18
20.642 A.
4
19.905 A.
3
19.836 A
2 Sullivan & Smith
10 A.
9.902 A
6
Harold Avery
20 A.
19.74 A.
5
Acreage

Mapped.

HEWITT SUB'D'N NO. 3

located in
Sec. 26 T.7N R5E.
Scale: 1" = 300 ft.

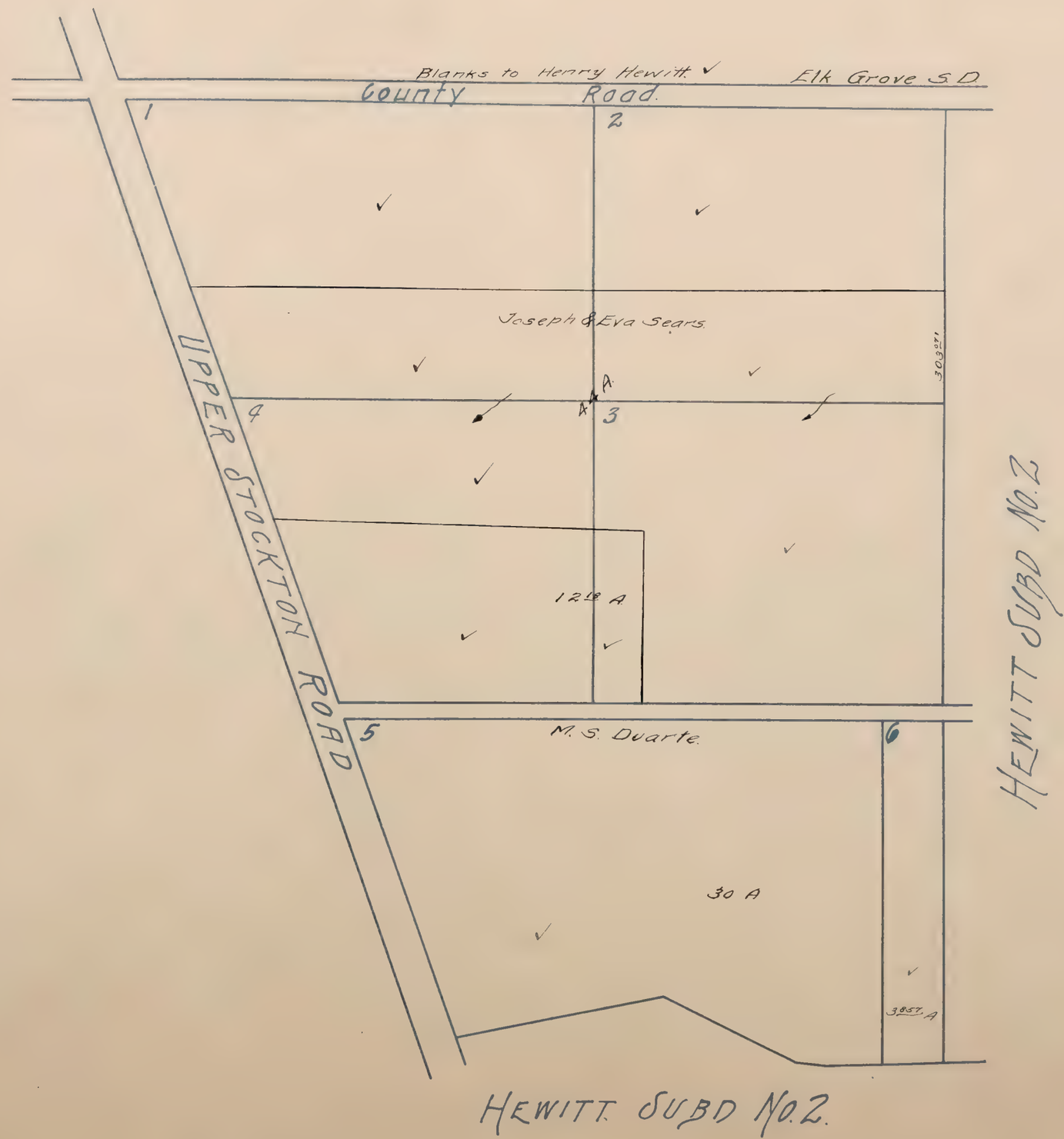

Mapped.

HEWITT SUB'D'N NO 4

located in

Sec 15 T.7N. R.5E.

Scale: 1" = 500'

Jackson S.D.

Blanks to Henry Hewitt

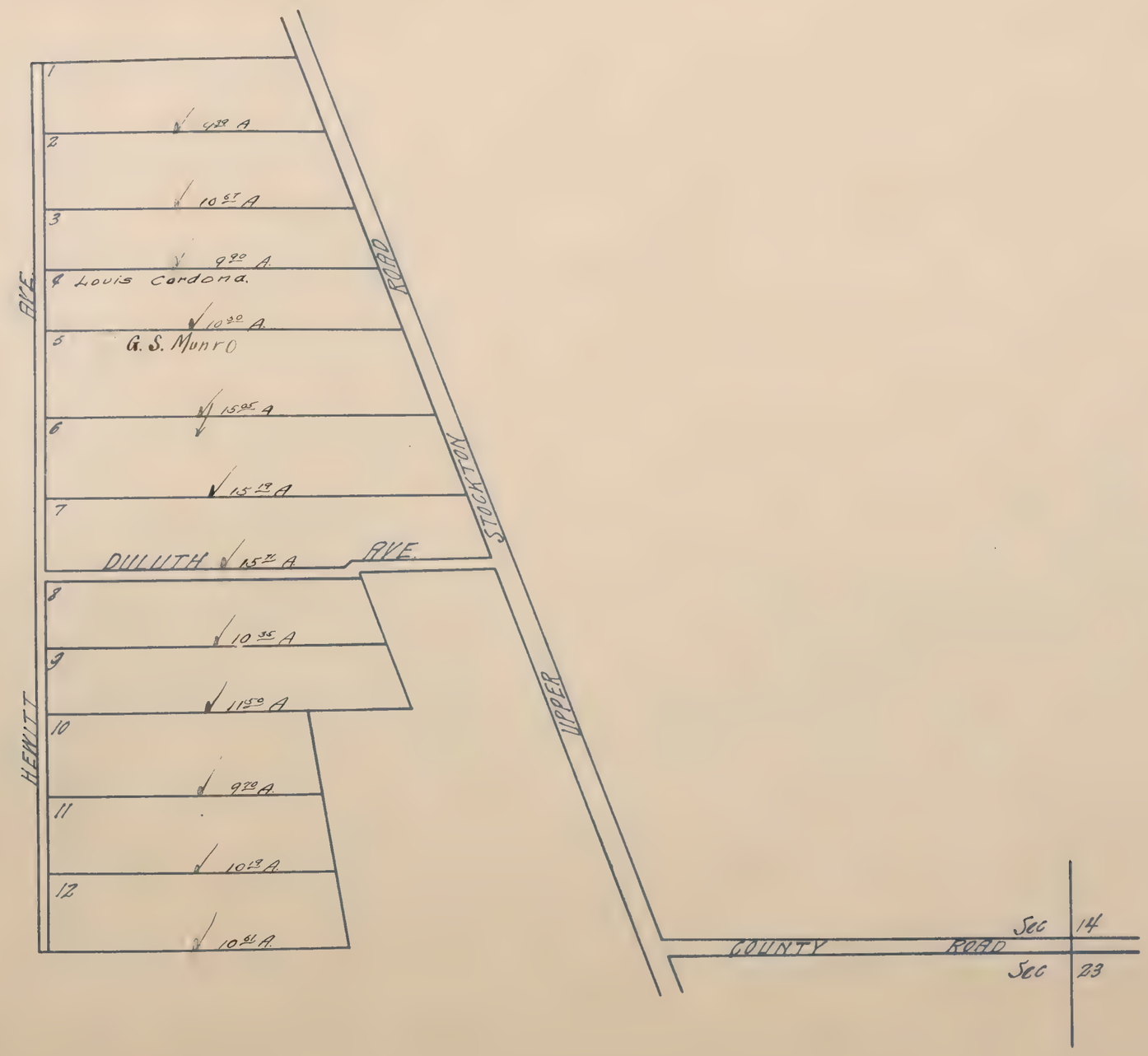

Mapped.

HILLSIDE TERRACE

LOCATED IN

N.E. 1/4 of Section 20, T. 8 N R. 5 E

Scale: 1" = 60'

Mapped.

HOOD

LOCATED IN

S.L.S No 439, 235 & 236 Sec's 14 & 15 T6N R4E

Scale: 125 = 1' Richland S.D.

Blanks to Hood Imp Co.

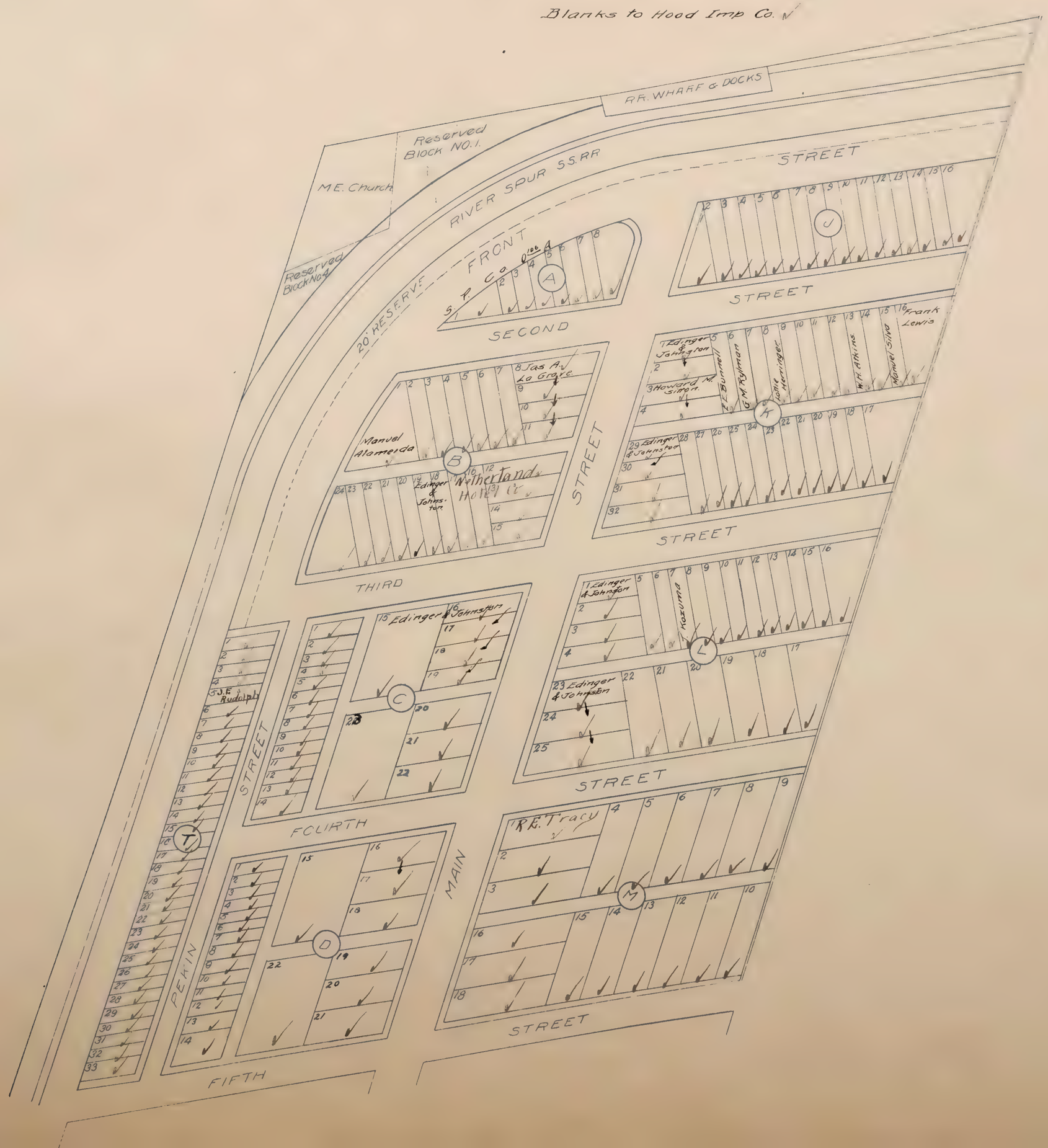

HOOD

Mapped.

HOOD

LOCATED IN
SL.S.N. 429 235 236, in Sec 14 & 15 T6N R4E
Scale. 125'=1
Blanks to Hood Imp. Co.

Mapped.

HOOD

LOCATED IN

SL.S No. 429 235 & 236 in Sec's 14 & 15 T 6 N. R 4 E

Scale 125'-1" Richland S.D.

Blanks to Hood Imp. Co.



HUNGER TRACT NO.1

located in

S½ Sec.20 T.8 N.R.5 E.

Scale: 1"=

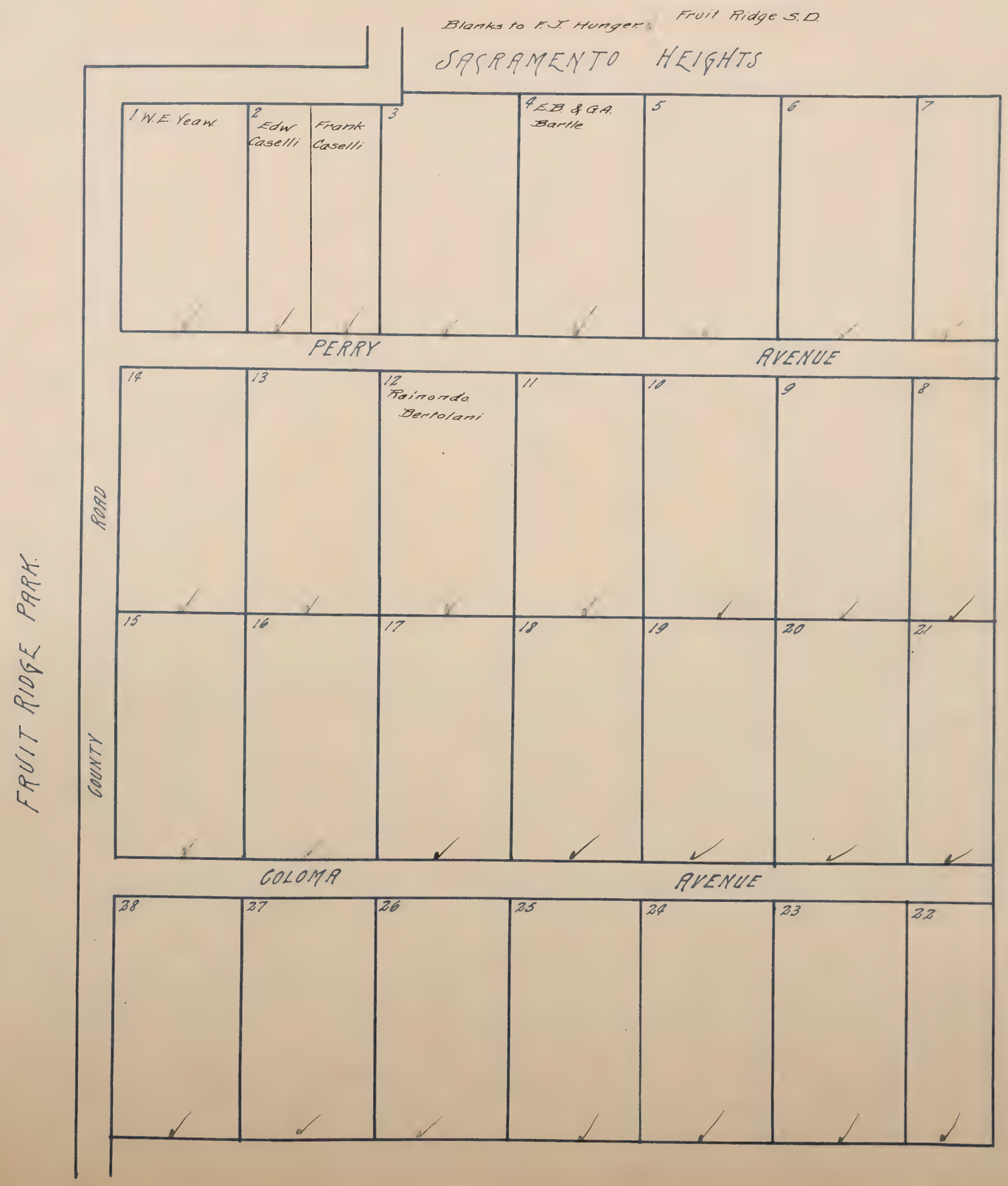

HUNGER

INWOOD COLONY

LOCATED IN

Sec. 26, T.10N., R.7E.

Scale: 150' = 1"

Granite S.D.

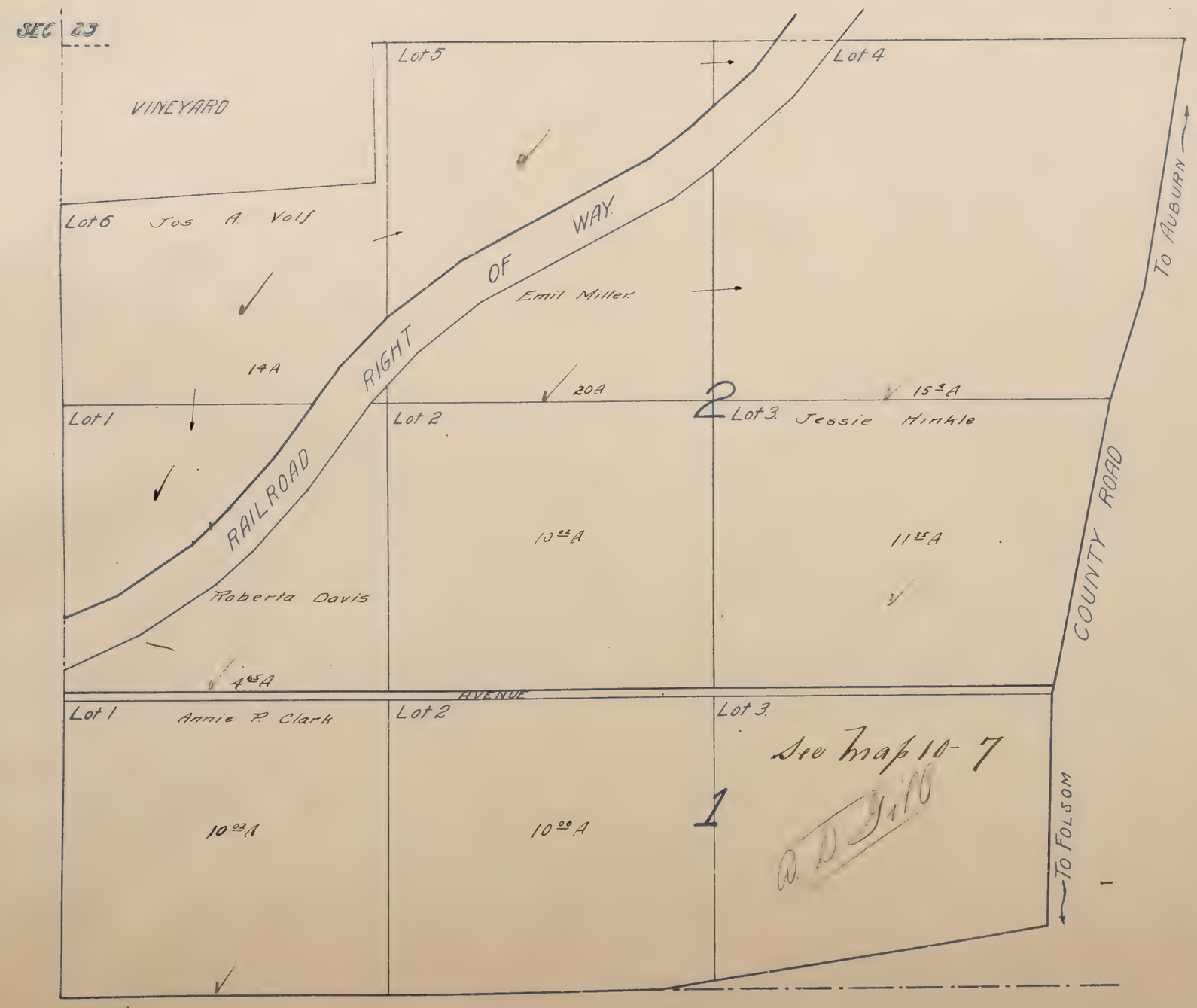

ISLETON

Scale 50 feet = 1 inch.

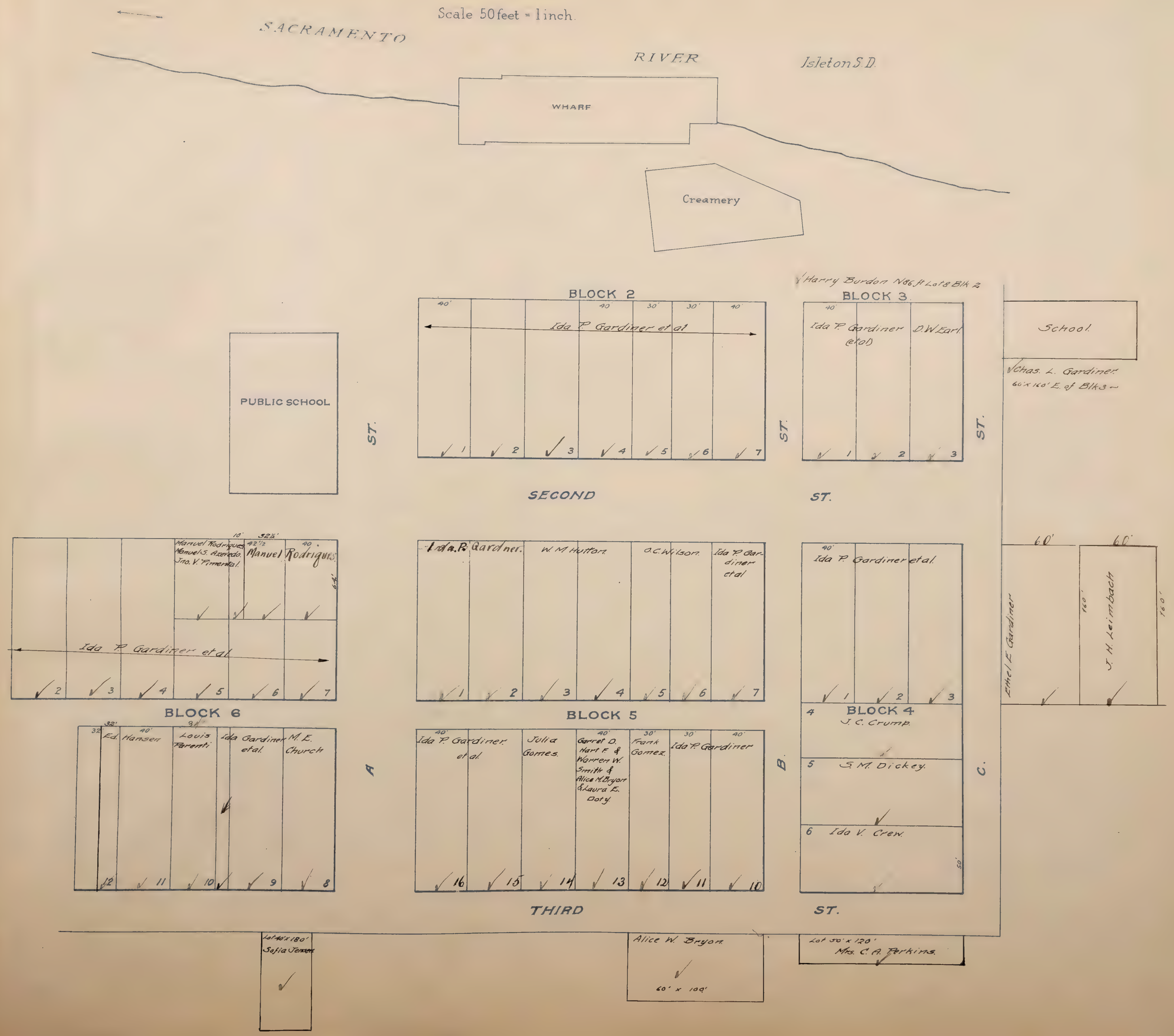

ISLETON

JACKMAN TRACT

BEING THE
S.W.1/4 of Sec. 19, T.8N., R.6E
Scale: 400' = 1"

Sierra S. D.



J
JACKMAN

JENSEN VILLA

LOCATED IN

N.W. 1/4 of Sec. 19, T.8N.R.5E.

Scale: 1" = 60'

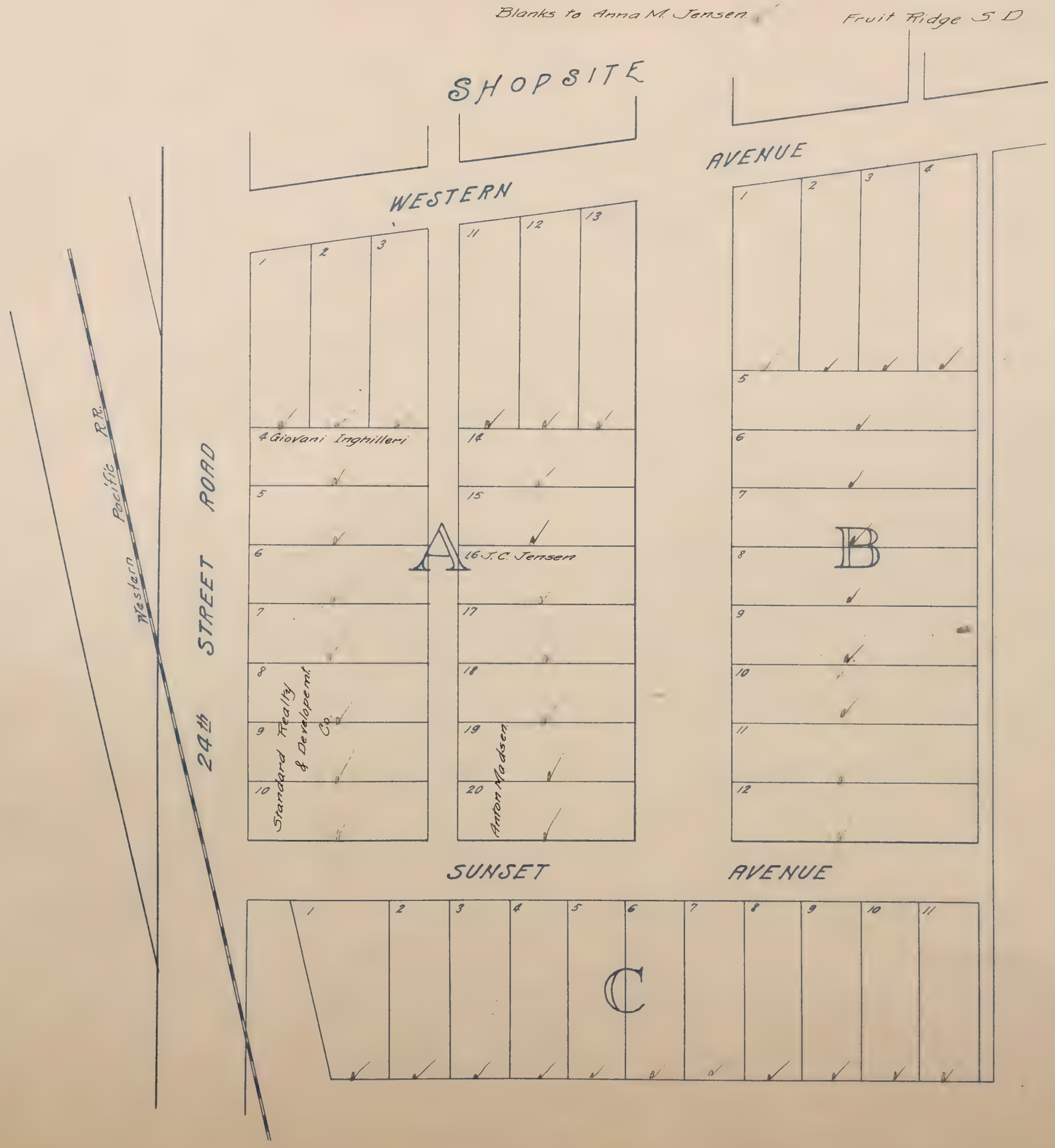

JOHNSON HEIGHTS

LOCATED IN
S½ of Sec. 3 T9NR5E
Scale 150'=1"

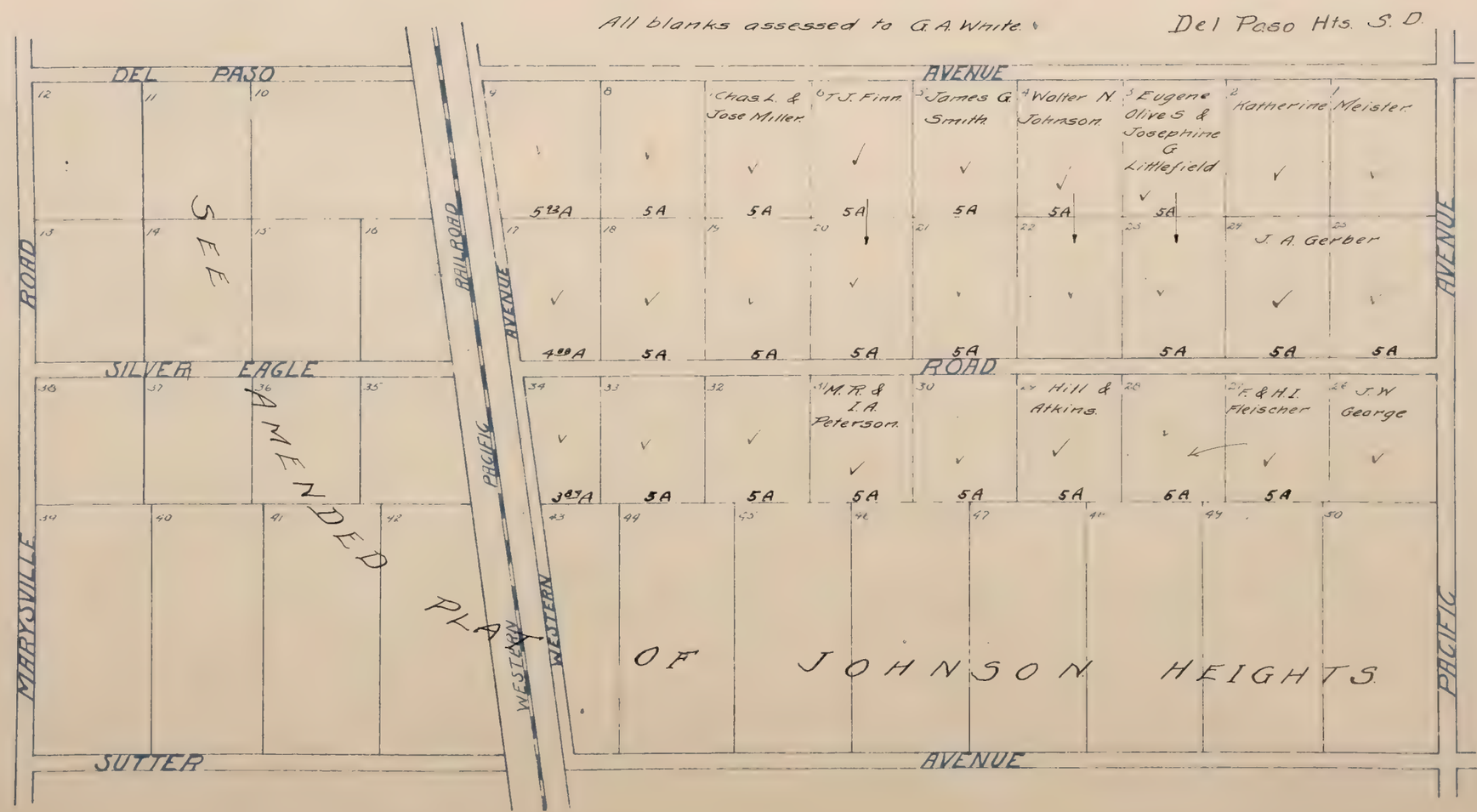

AMENDED PLAT OF

JOHNSON HEIGHTS

LOCATED IN

S ½ of Sec. 3 - T. 9 N. R. 5 E.

Scale: 450'=1"

All blanks to G. A. White ✓

Del Paso Hts. S. D

Mapped.

KENNEDY ACRES

Brooke Realty Co's Subdivision 107.

Scale 200 feet = 1 inch

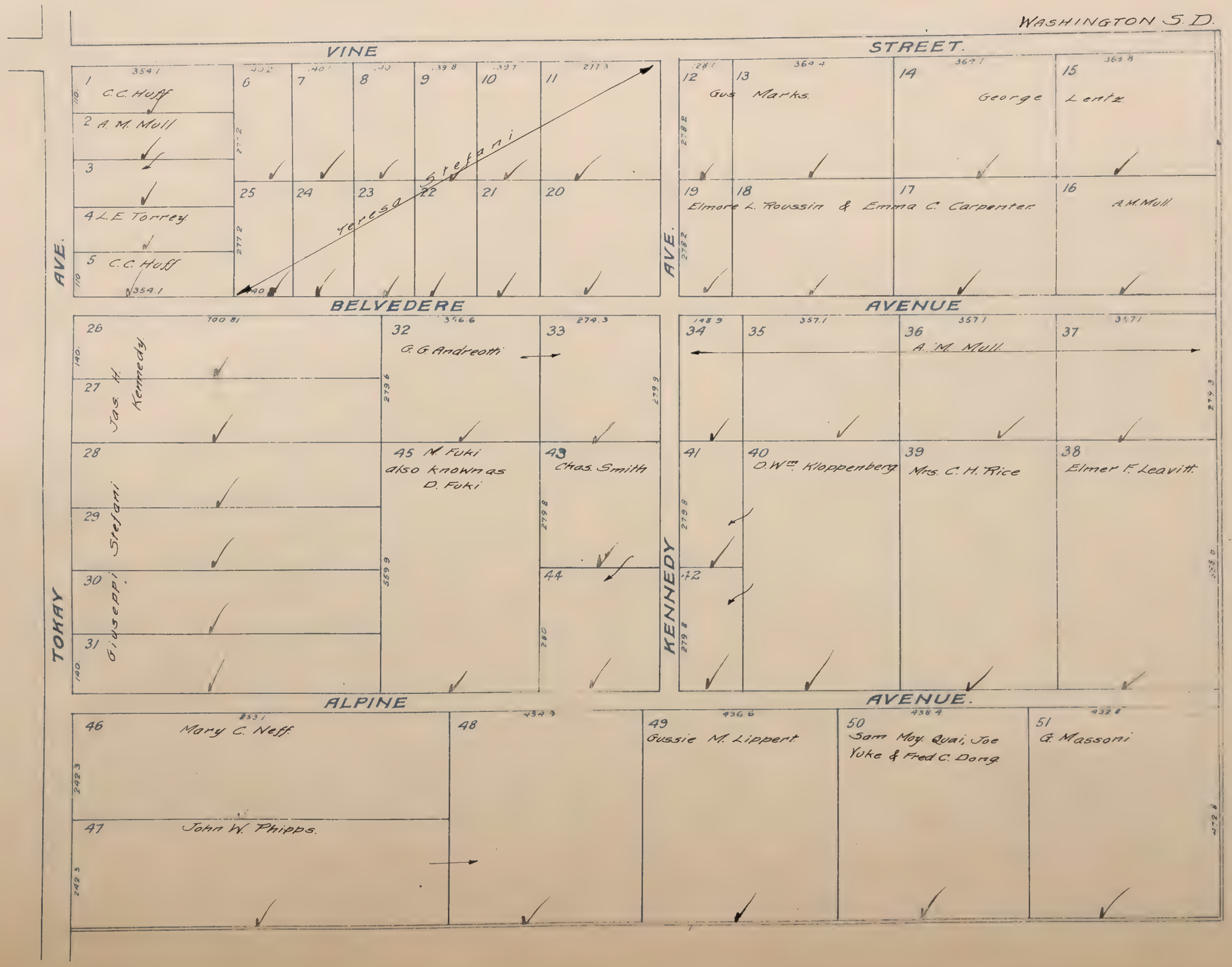

KENNEDY

K

KIESSIG TRACT

LOCATED IN

NW¼ of NE¼ of Sec. 31 T8N. R.5E.

Pacific S. D



KIESSIG

Mapped.

KILDONAN OAKS

located in
Section 22 T 7 N R 6 E.
Scale 1" = 300 ft

Pleasant Grove SD

Blanks assessed to Cath Thompson.

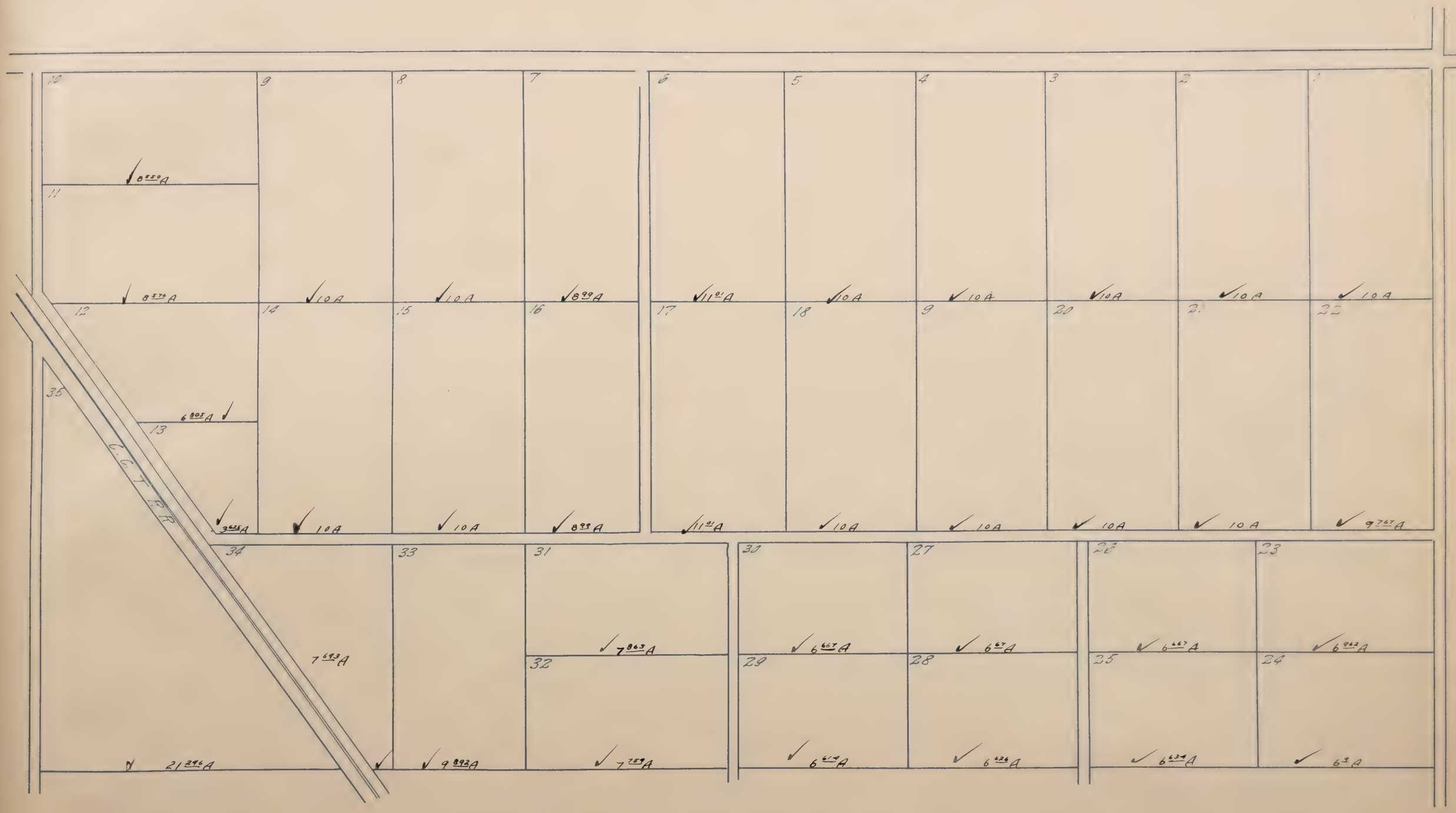

Kildonan

Mapped.

LAKE HOUSE ACRES

OR

BROOKE REALTY CO'S. SUBDIVISION NO 113.

LOCATED IN THE

N.E. ¼ of Sec. 33, T. 8 N., R. 5 E.

Scale: 200'=1"

Lake House

L

AMENDED MAP OF

LAKE HOUSE ACRES

OR

BROOKE REALTY CO'S. SUBDIVISION NO. 125.

LOCATED IN THE

N.E. 1/4 of Sec. 33, T.8N., R.5E.

Scale: 200'=1"

Blanks to Cath. Miller ✓

LAUREL HIGHTS

BEING

Lot 37, Block 27 in the LOUISIANA TRACT

LOCATED IN THE

N.E 1/4 of Sec. 19 T.8N., R.5E.

Scale: 30'=1"



LAUREL

LEMON HILL ANNEX

N. ½ of S.W. ¼ SEC. 27 T 8 N R 5 E

Scale 4 chains = 1 inch.

Elder Creek S.D.



Lemon Hill

Mapped.

LEMON HILL TRACT

S. ½ SECTION 28 T. 8 N. R 5 E.

Scale 4 chains-1 inch

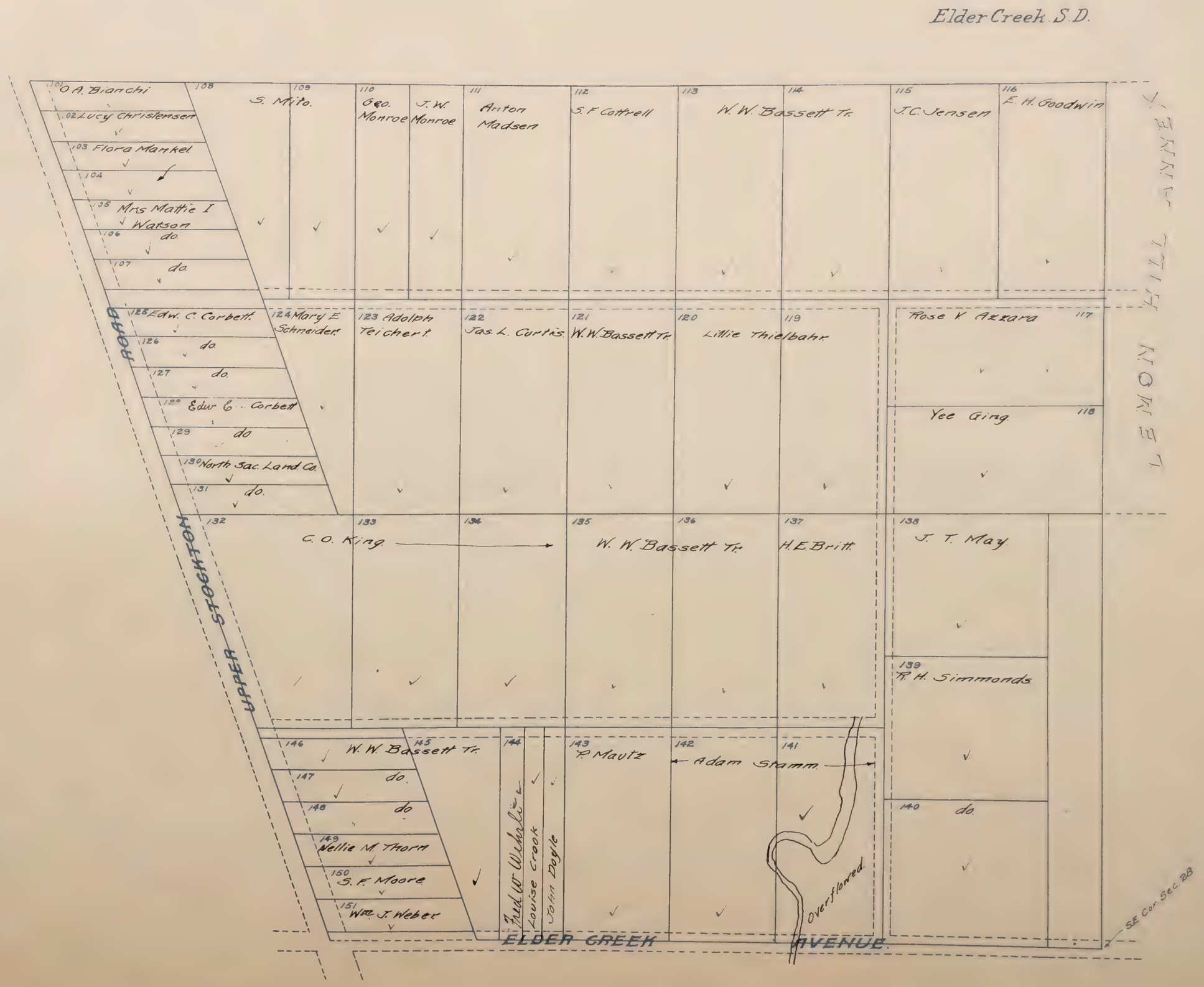

Mapped.

LE MORRIS SQUARE

located in

Section 15 RANCHO DEL PASO

Scale: 1" = 40'

All blanks to Elizabeth Mahon & Mary L. O'Neil — North Sacto. S.D.

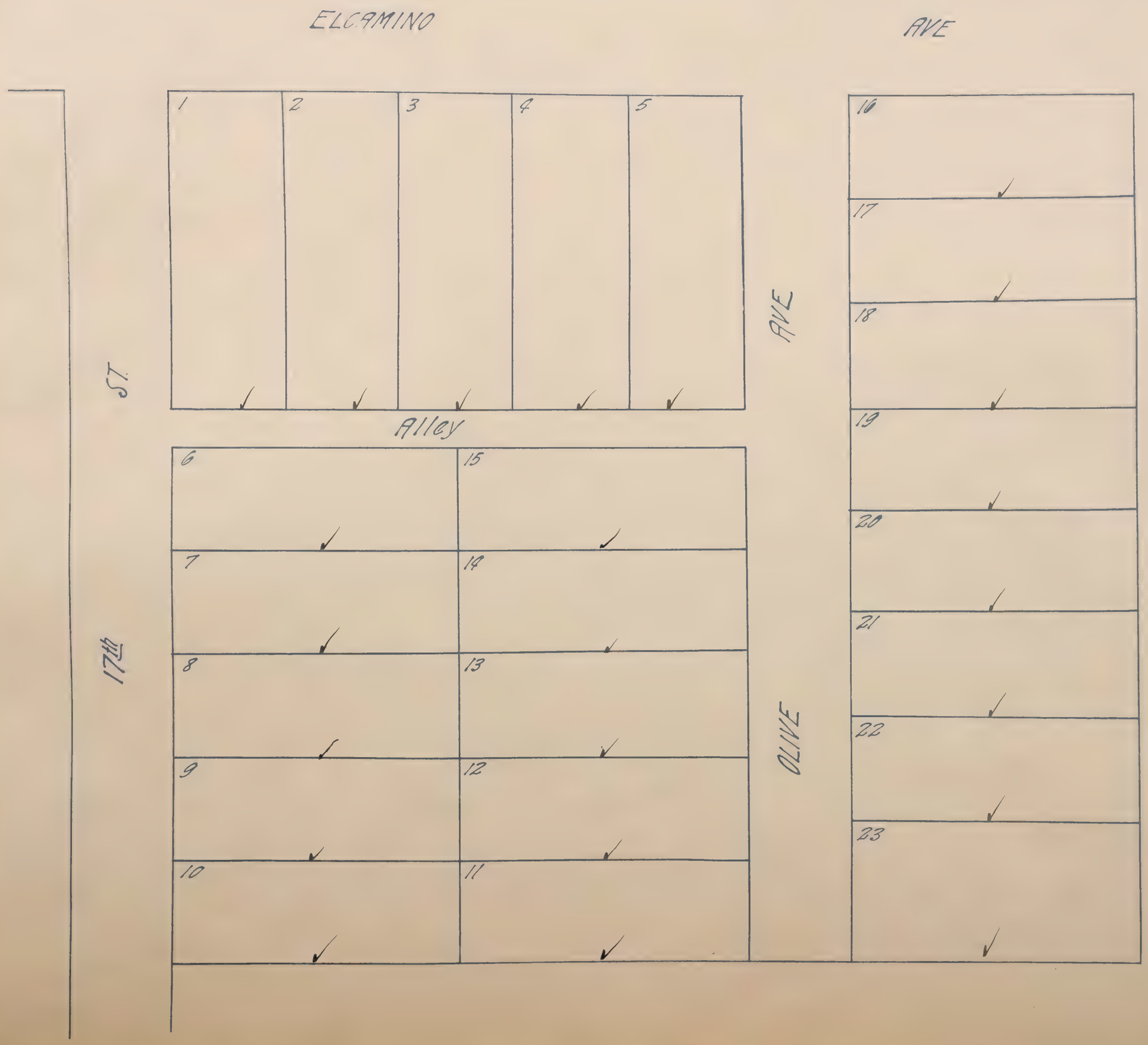

Le Morris

L.M.LINCOLN EST.

located in
Sections 14-23 T8N.R4E
Scale 1"=200ft

Sutter Co

LINCOLN

LINDA VISTA SUBDN. NO.1
located in
Sub 2,3 & 8 North Sacramento
Rancho Del Paso
Scale 1"=100'

North Sacr.

Blanks to North Sacramento Land Company.

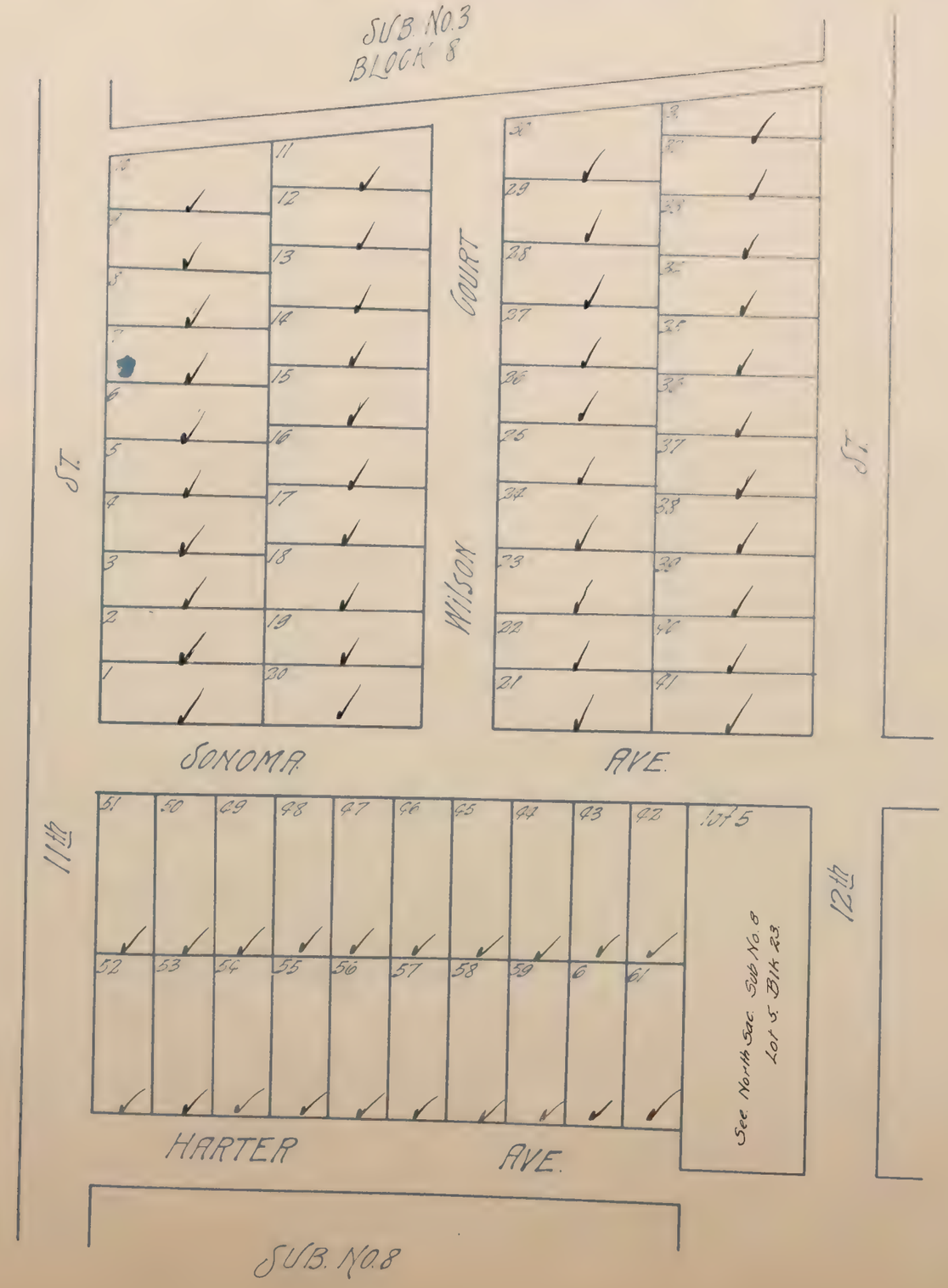

Los Americanos

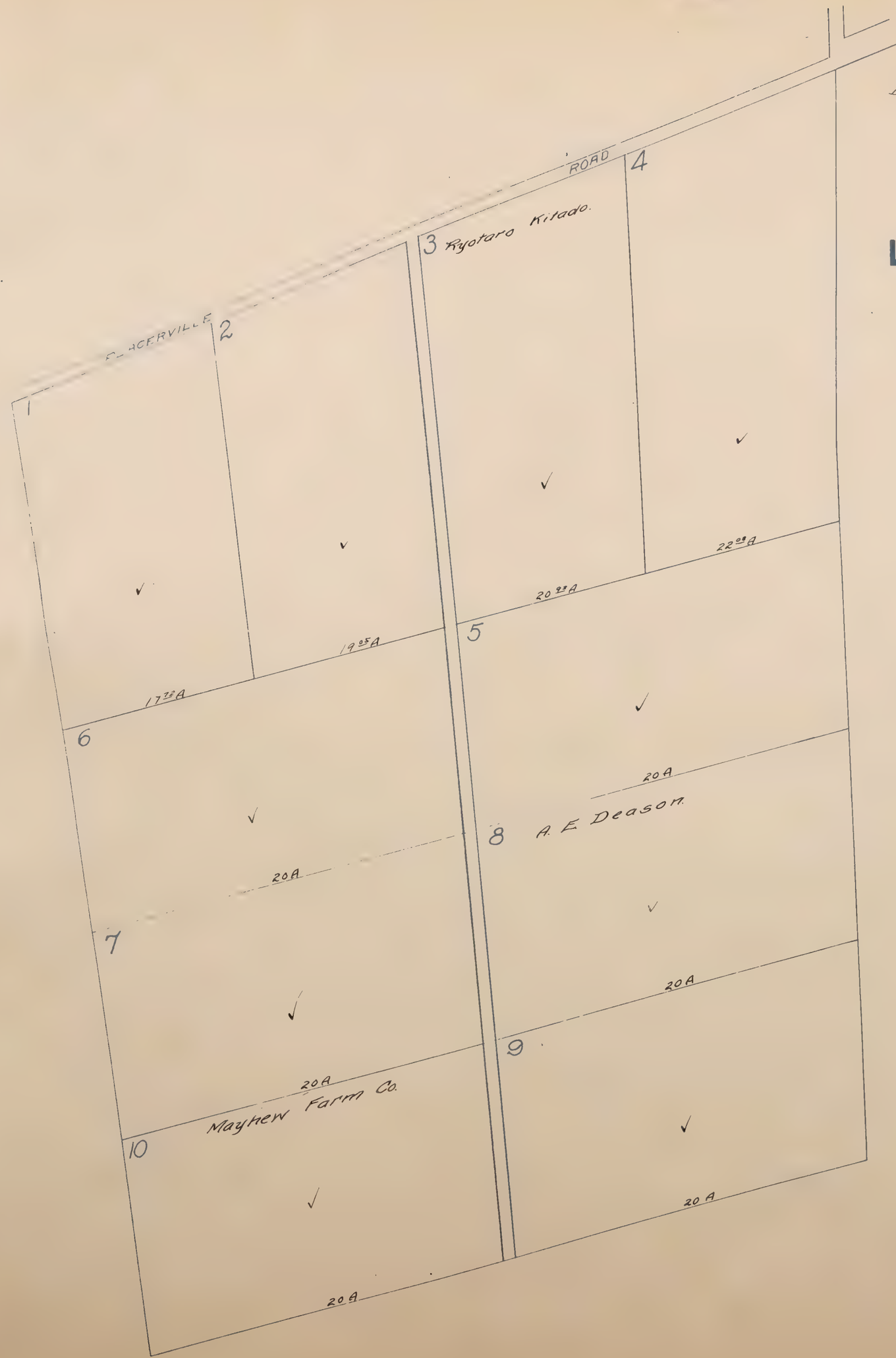

LOS AMERICANOS ACRES

LOCATED IN

Rancho Rio De Los Americanos

Scale 300'=1" — Kinney SD

Blanks assessed to C. M. Goethe ✓

LOUISIANA TRACT.

N.E. ¼ SEC. 19 T. 8 N. R 5 E

Scale 6 chains = 1 inch

Mapped.

LUCERNE MEADOWS

LOCATED IN

Sec's 22-23 of T.7N.R.5E.

Scale: 1" = 5 Chains

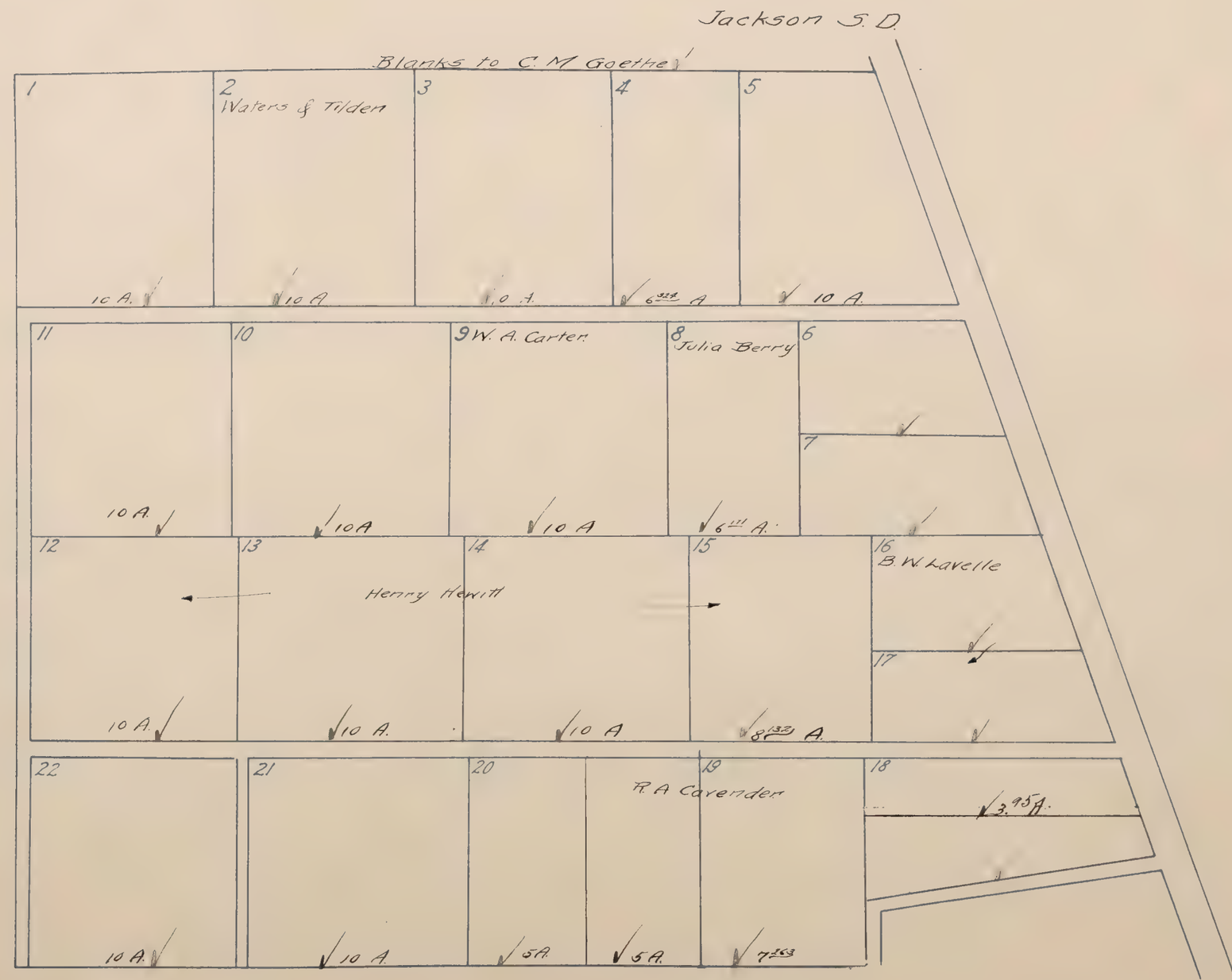

LUCERNE

Mapped

MANLOVE ACRES

located in
N.E. 1/4 Section 13 T.8 N. R.5 E.
Scale 1" = 150 ft.

Washington S.D.

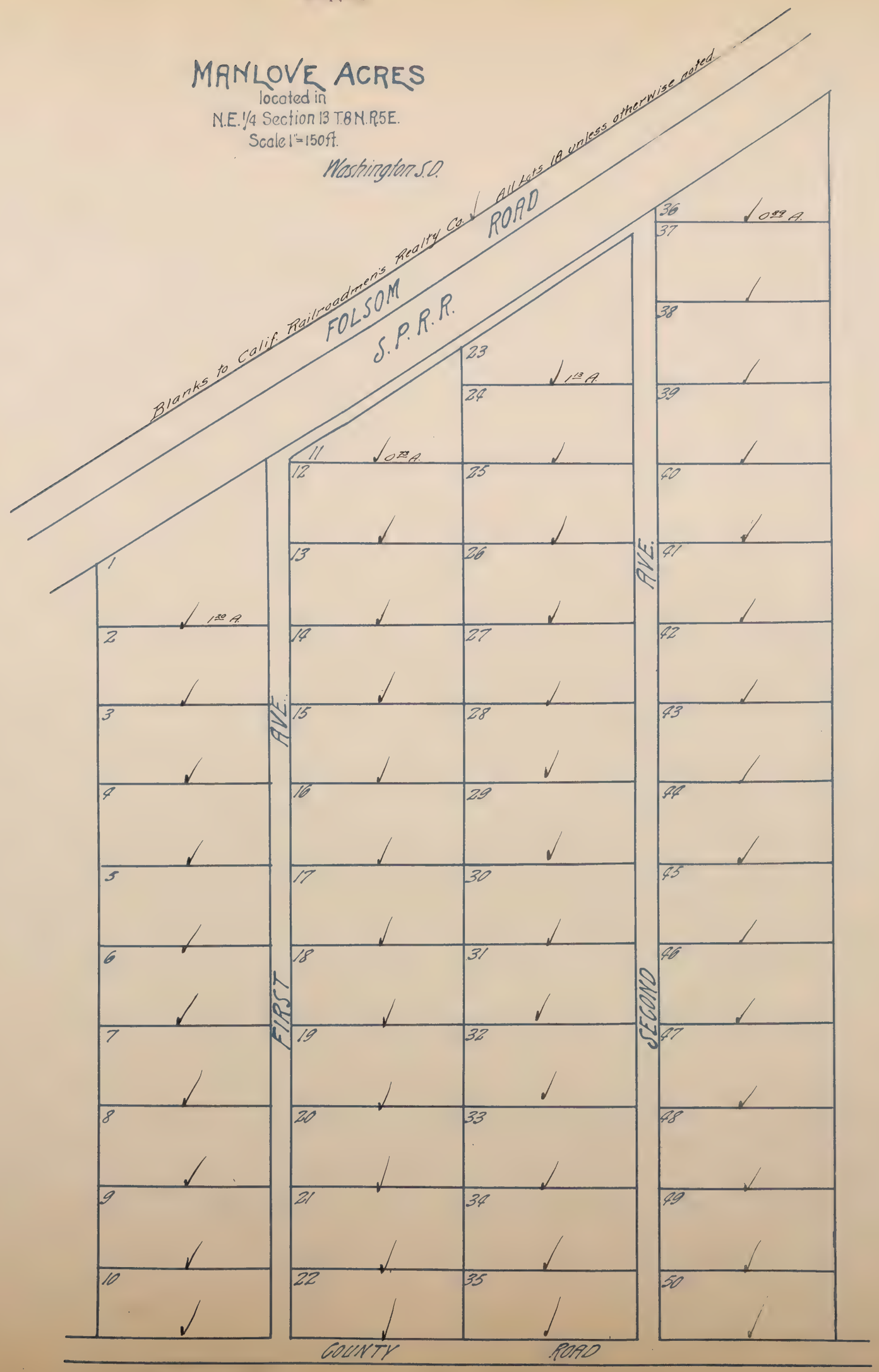

MANLOVE
M

MARYLAND SUBDIVISION

LOCATED IN

Sec. 12 T. 10 N R 6 E.

Scale: 300'=1"

Davis S.D

Dillard S. D.

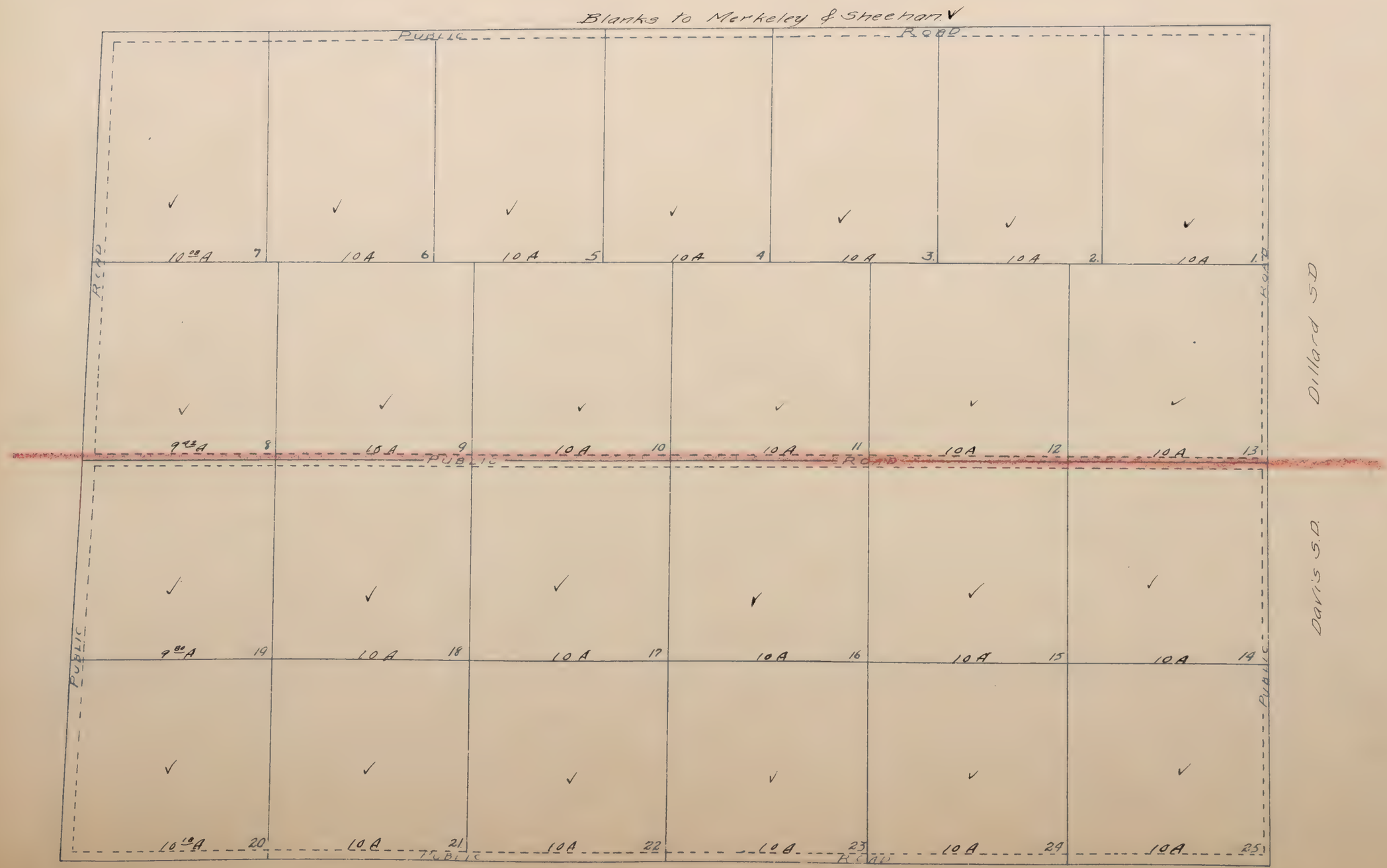

Maryland



MAY TRACT

being part of

Lots 10-22 of Louisiana Tract

Scale: 1" = 100'

Blanks to W. T. May.

MAY

MEAD TRACT

LOCATED IN

N½ of S.W.¼ of Sec. 24, T.8 N., R.5 E.

Scale: 120' = 1"

Blanks to Frank Mead ✓



MEAD SUB'D. Nº 2

LOCATED IN

N.W. 1/4 of Sec. 24, T.8 N.R.5E.

Scale: 1" = 80'

Fremont D. D



MEADOW VIEW COLONY

LOCATED IN

Secs 5 6 7 & 8 T 7 N R 5 E

Scale 100'=1'

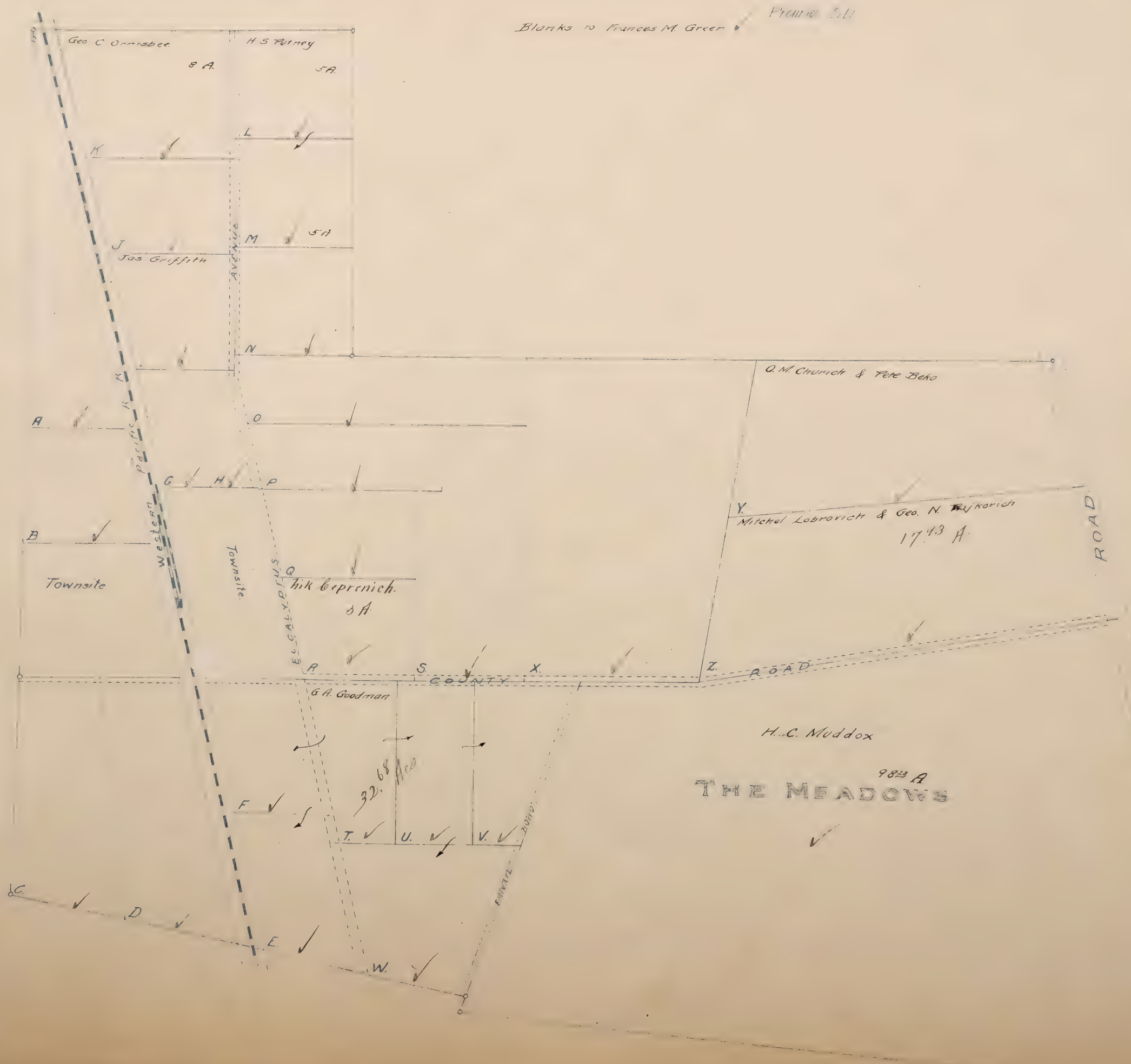

MEADOW VIEW COLONY

LOCATED IN

Sec. 5 & 7 & 8 T. 7 N. R. 5 E.

Blanks to Frances M Greer

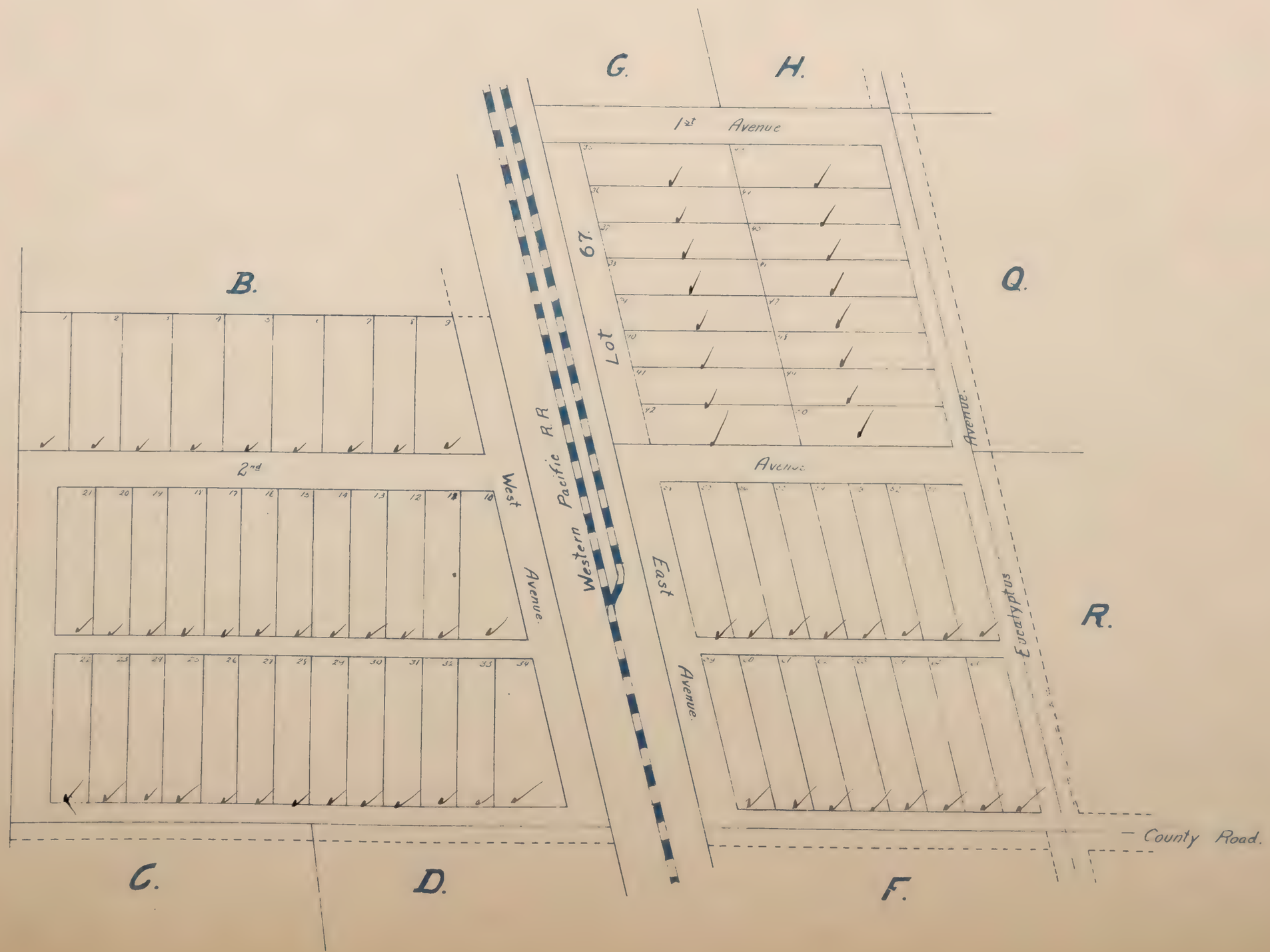

MIRA VISTA

LOCATED IN

N.W.1/4 Section 15, T.8 N.R.5E.

Scale : 1" = 60'

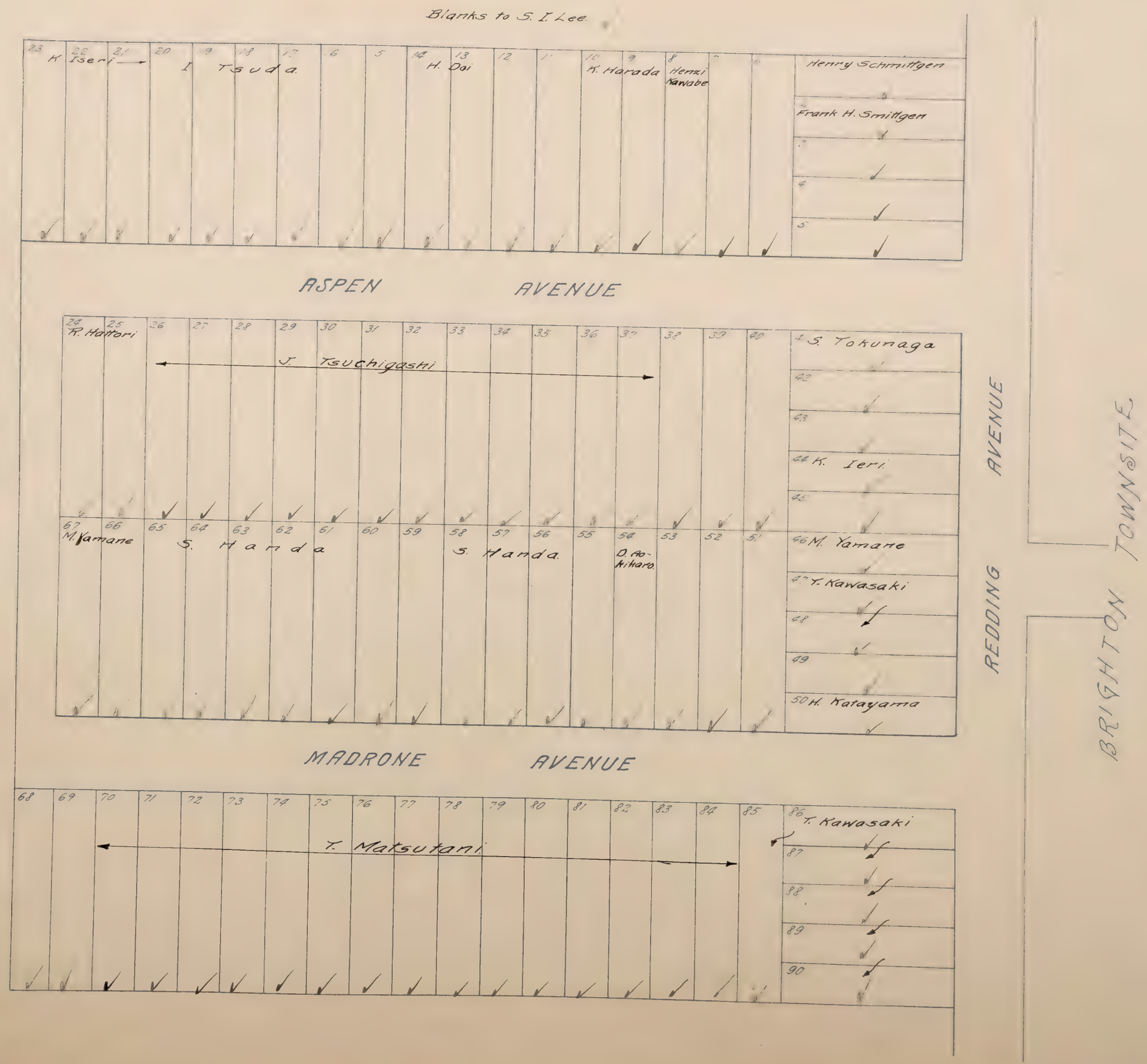

Mira Vista

Mapped.

MOULTON TRACT

LOCATED IN THE

N.E. 1/4 of Sec. 36, T.8N., R.4E.

Scale: 3 Chs. = 1"

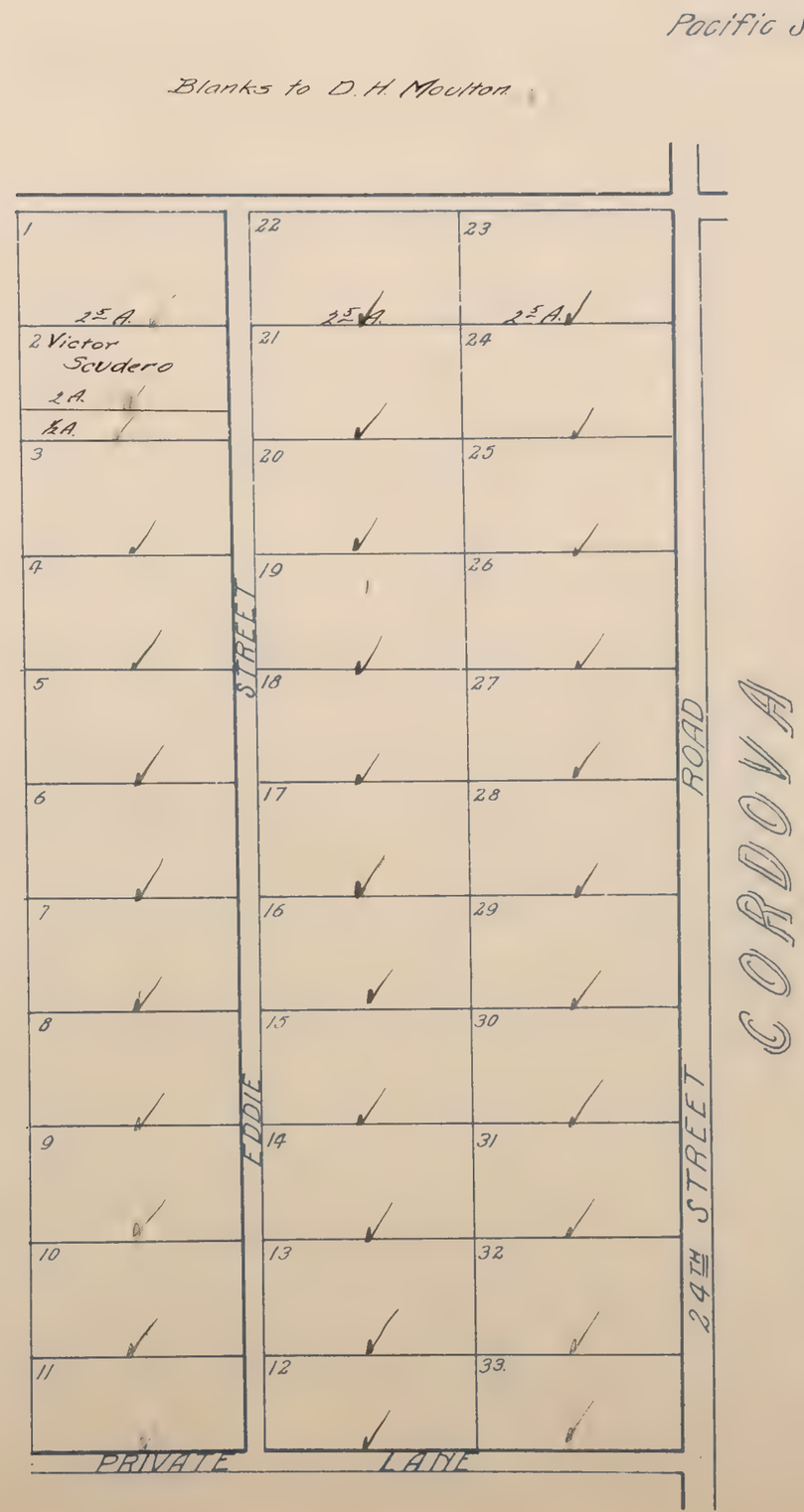

McCAULEY ADD'N TO GALT

LOCATED IN

W. 1/2 of Sec. 26, T. 8 N., R. 5 E.

Scale: 6 chs. = 1"

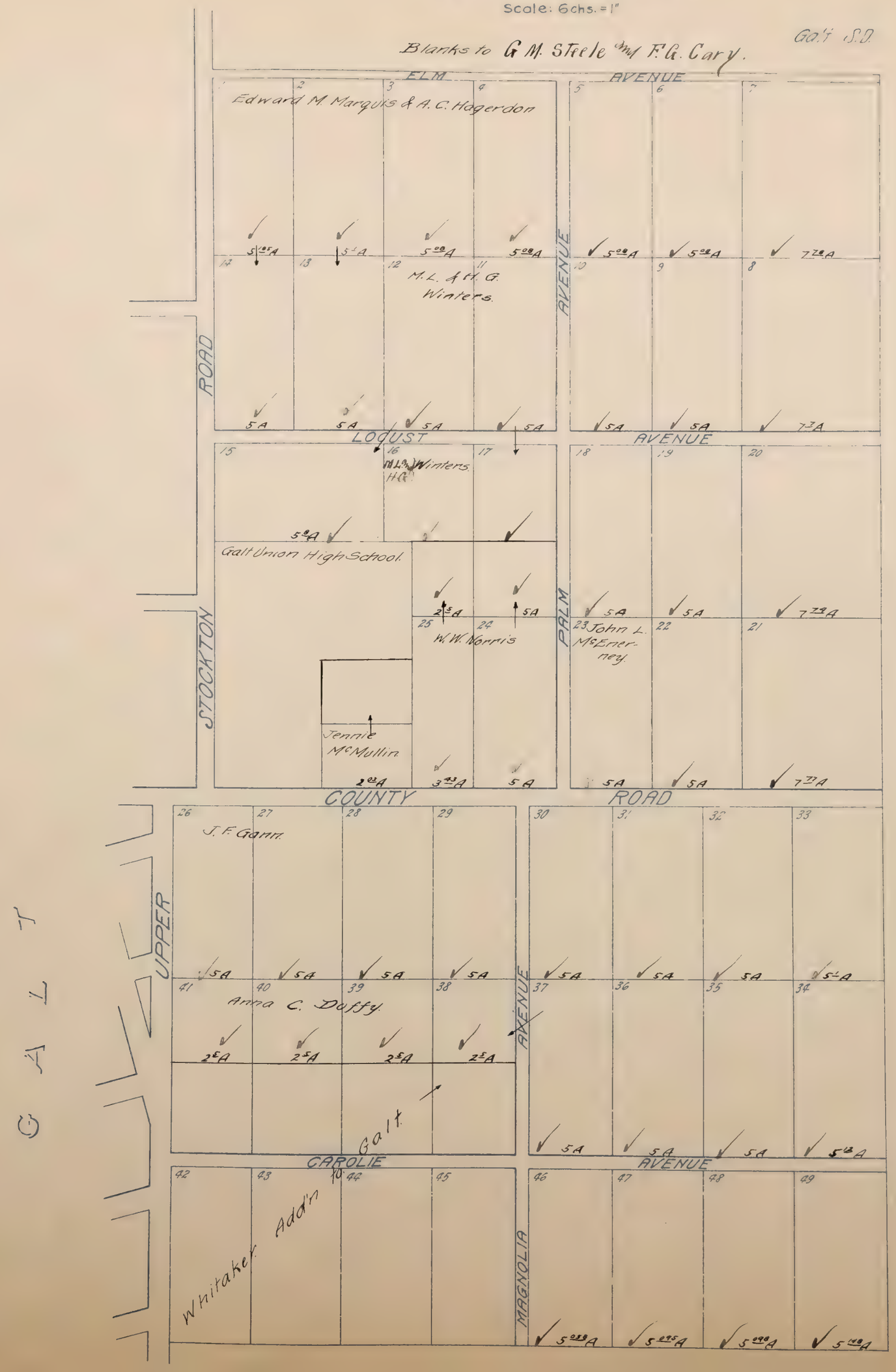

McCauley

NATOMA SUBDIVISION

Scale 8 chains = 1 inch

NATOMA

N

SHEET No. 1.

Brighton S.D.

All blanks to Natomas Co. of Calif. ✓

Kinney S.D.

NATOMAS AMERICAN RIVER
SUBDIVISION No 4
LOCATED IN
RANCH RIO DE LOS AMERICANOS
Scale 1 Inch = 400 Feet.

SHEET No. 2.

All blanks to Natomas Co. of Calif.

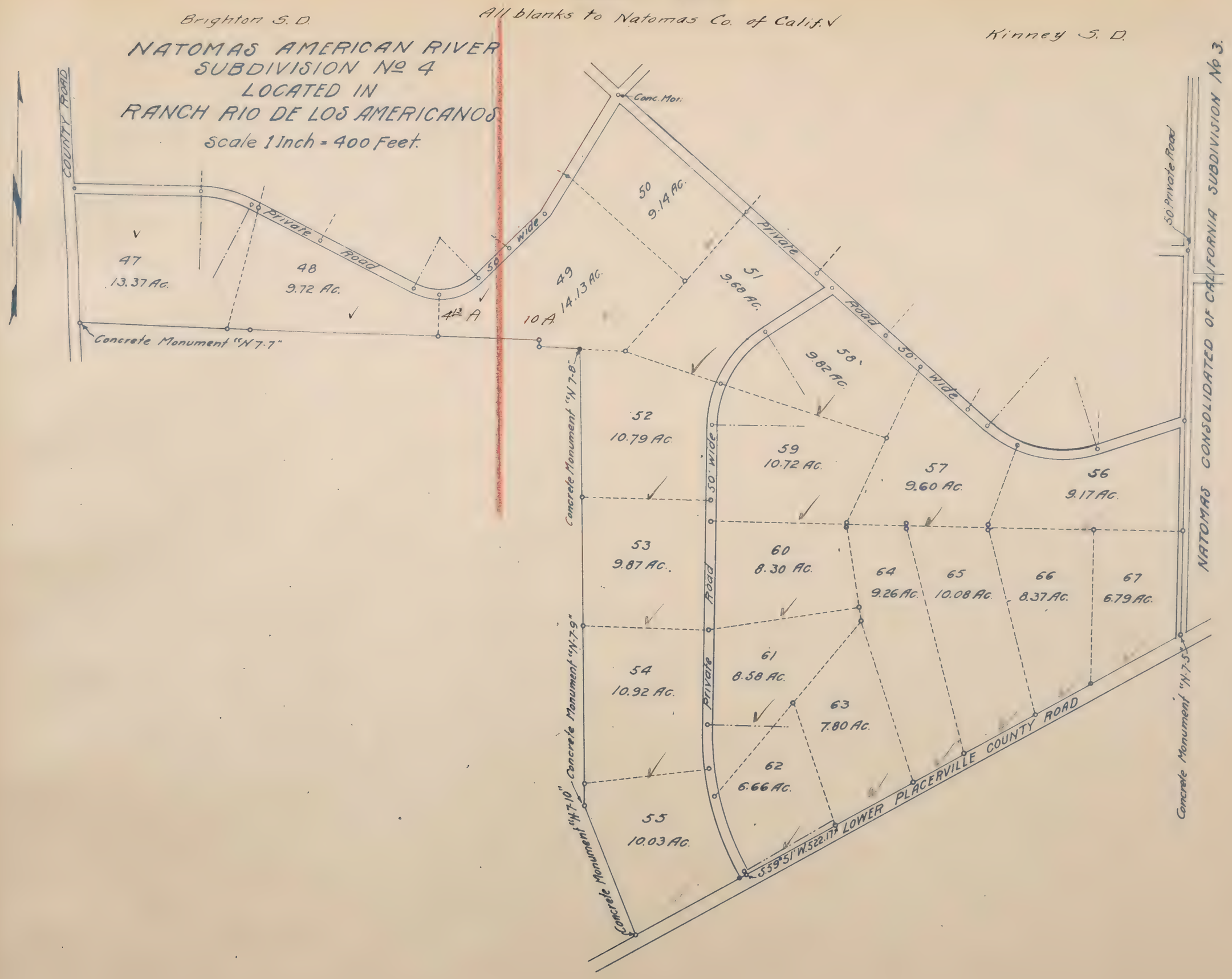

Mapped.

HATOMAS CONSOLIDATED
OF CALIFORNIA

being a portion of Rancho Rio De Los Americanos

Scale: 1" = 800'

Kinney S.D.

Blanks assessed to Natomas Co of Cal.

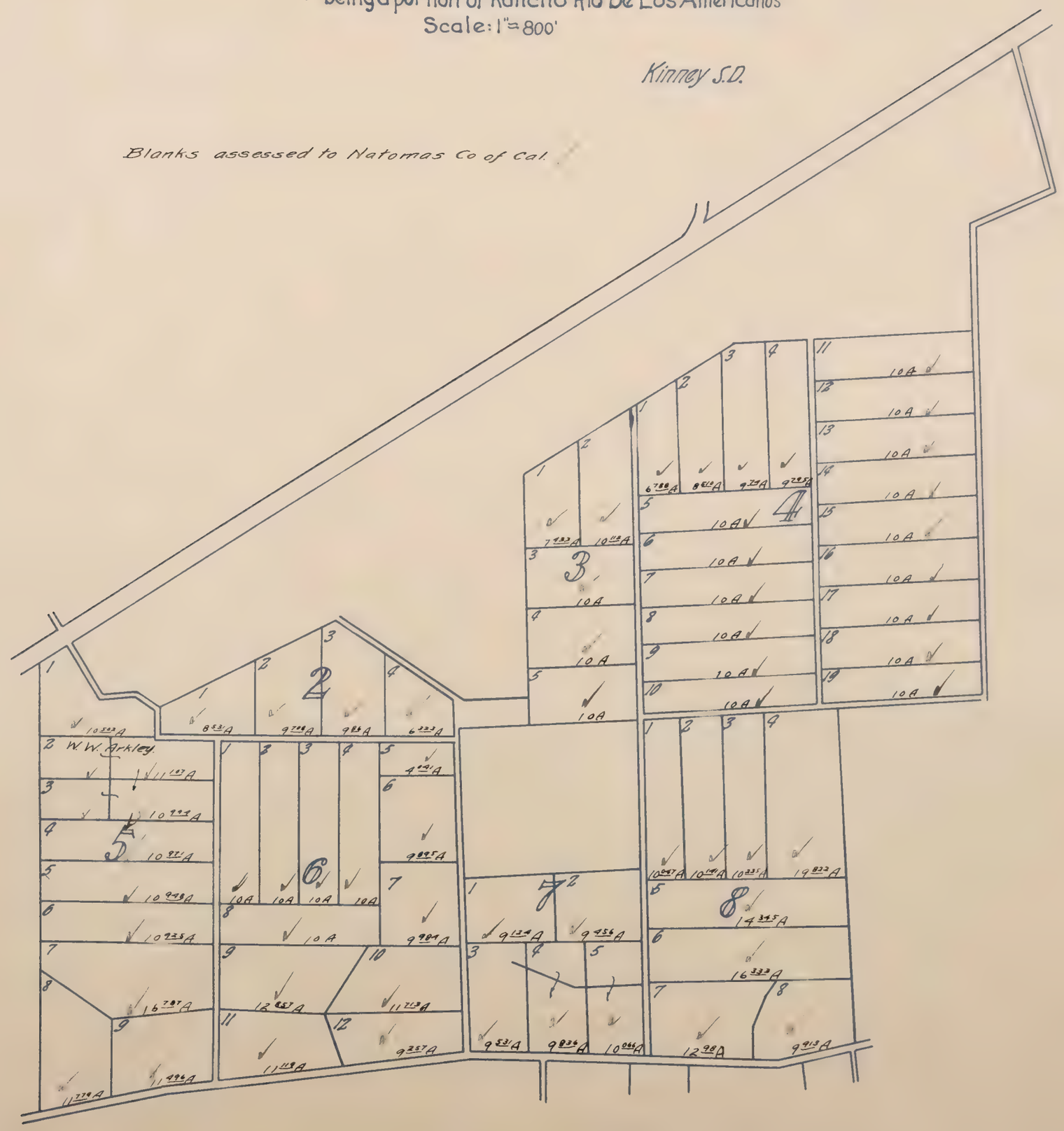

NATOMAS CONSOLIDATED
OF CALIFORNIA
SUBDIVISION NO. 2

being a portion of Rancho Rio De Los Americanos

Scale: 1" = 800'

Kinney S.D.

Blanks assessed to Natomas Co of Cal.

NATOMAS CONSOLIDATED
SUBDIVISION No. 3

being a portion of
Rancho Rio De Los Americanos
Sacramento Co California
Scale: 1" = 600'

Blanks assessed to Natomas Co of Cal.

Kinney S D

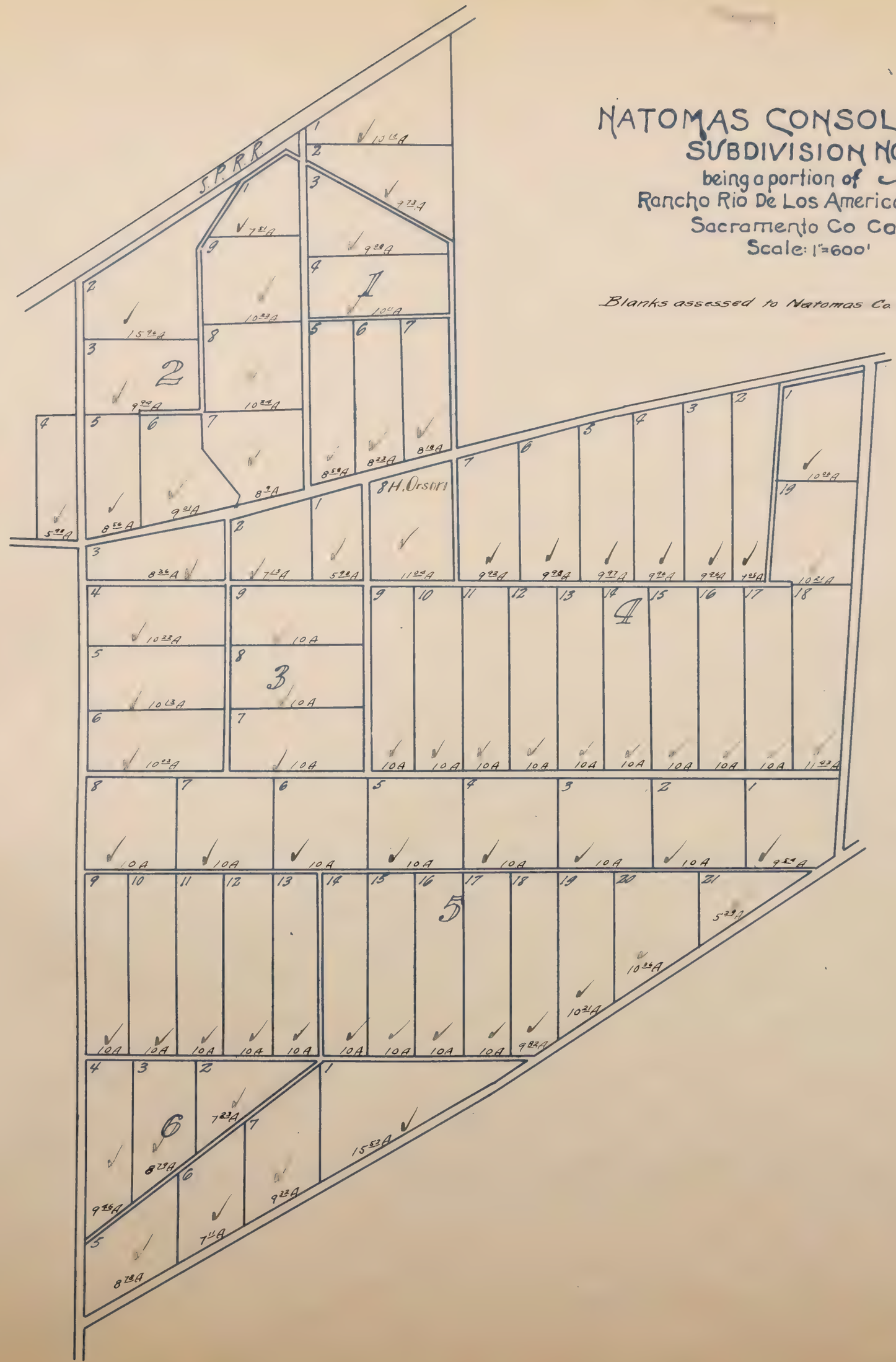


21
22
28
27
NATOMAS RIVERSIDE SUBD'N. No 1
LOCATED IN
SEC'S. 27&28, T. 9 N., R. 4 E.,
Scale 1" = 400 Feet
Blanks to Natomas Company of California
Jefferson
1 Jane B Kiesel.
2 Jane B Kiesel
3 W. J. Cline
4
5
6
7
8
9
10
11
12. Albert Elkus.
13 Mary B Hastings.
14
15
16
Private Road
Right of Way
Northerly Line of Recl. Dist No 1000 Right of Way
℄ at River Levee
Southerly Line of Recl. Dist No 1000 Right of Way
℄ River Levee
10A
River
Sacramento

NATOMAS RIVERSIDE SUBDIVISION № 2

Located in Secs. 20-21-22-27-28-29 – T 9 N R 4 E

SHEET 1

Scale 1 inch = 600 feet

All blanks assessed to Natomas Co. of Calif.

NATOMAS RIVERSIDE SUBDIVISION NO 2

Located in Secs. 20-21-22-27-28-29 T 9 N R 4 E

SHEET 2

Scale 1 inch = 600 feet

All blanks assessed to Natomas Co. of Calif.

Mapped.

NEW GLENDALE

located in
S.W. 1/4 Sec. 20 T.8 N. R.5 E.
Scale 1" = 100'

Pacific S.D.

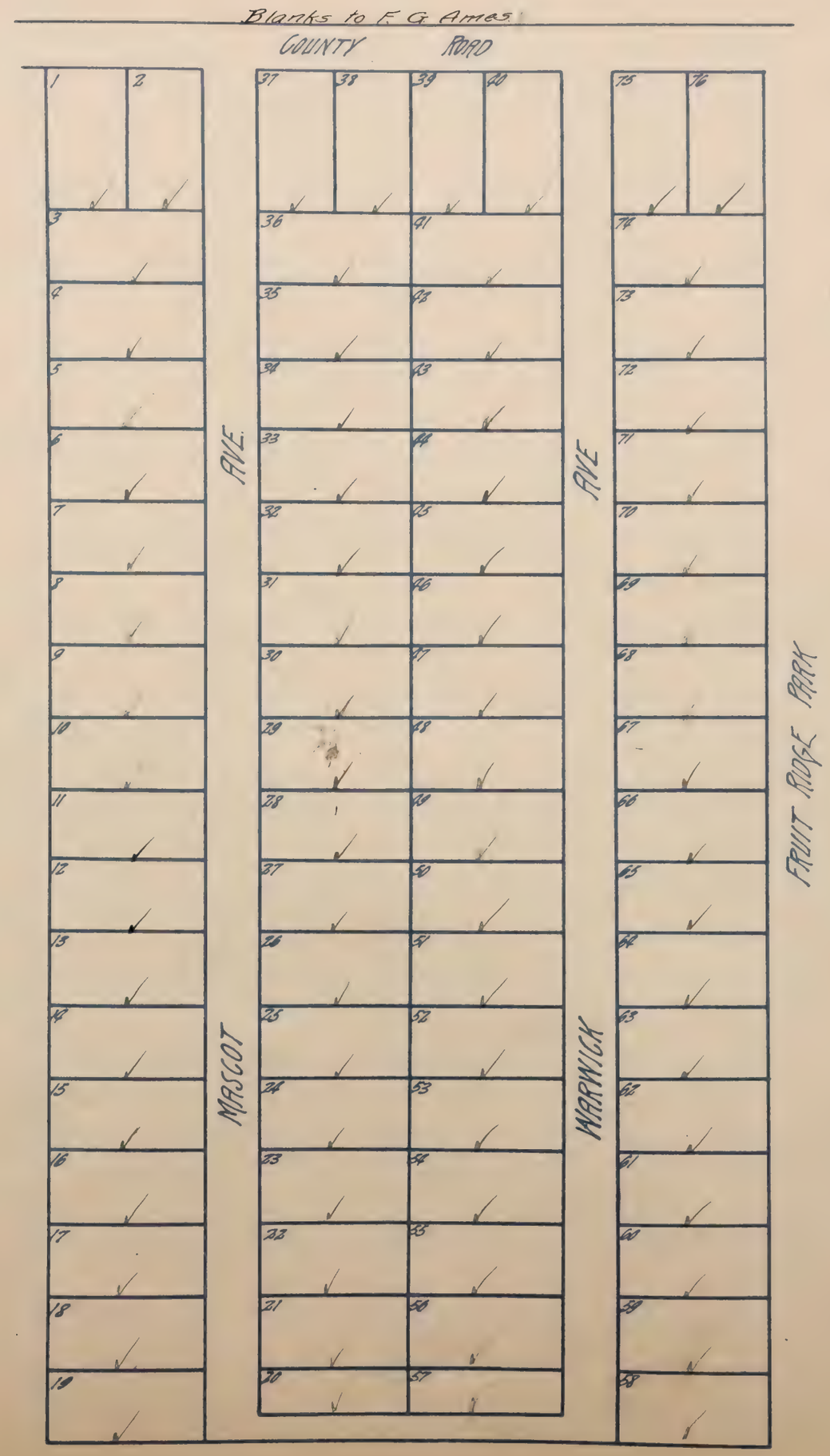

New Glandale

NEW PRAGUE

located in
Section 6 Rancho Del Paso
Scale: 1" = 60 chs.

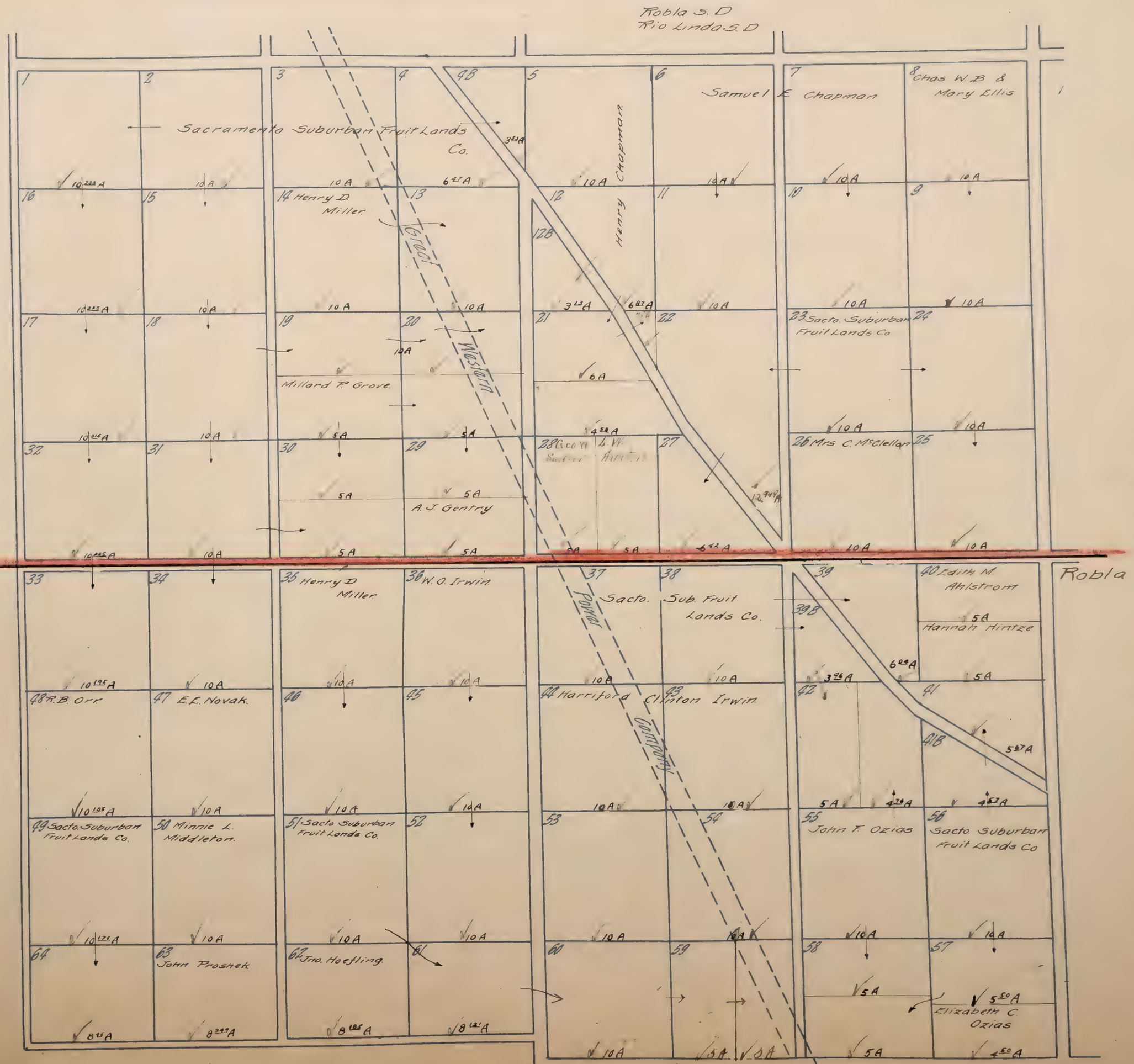

New Prague

Mapped.

NEW RAMONA.

LOCATED IN

SECTION 15 T 8 N R 5 E

Scale 4 chains = 1 inch

New Ramona

Mapped.

NICHOLS PARK

LOCATED IN

N.W. 1/4 of Section 20, T.8 N.R.5E.

Scale: 1" = 100'

Fruit Ridge S.D.

Blanks to E.A. Theile & B.F. Driver & D.M. Stotts

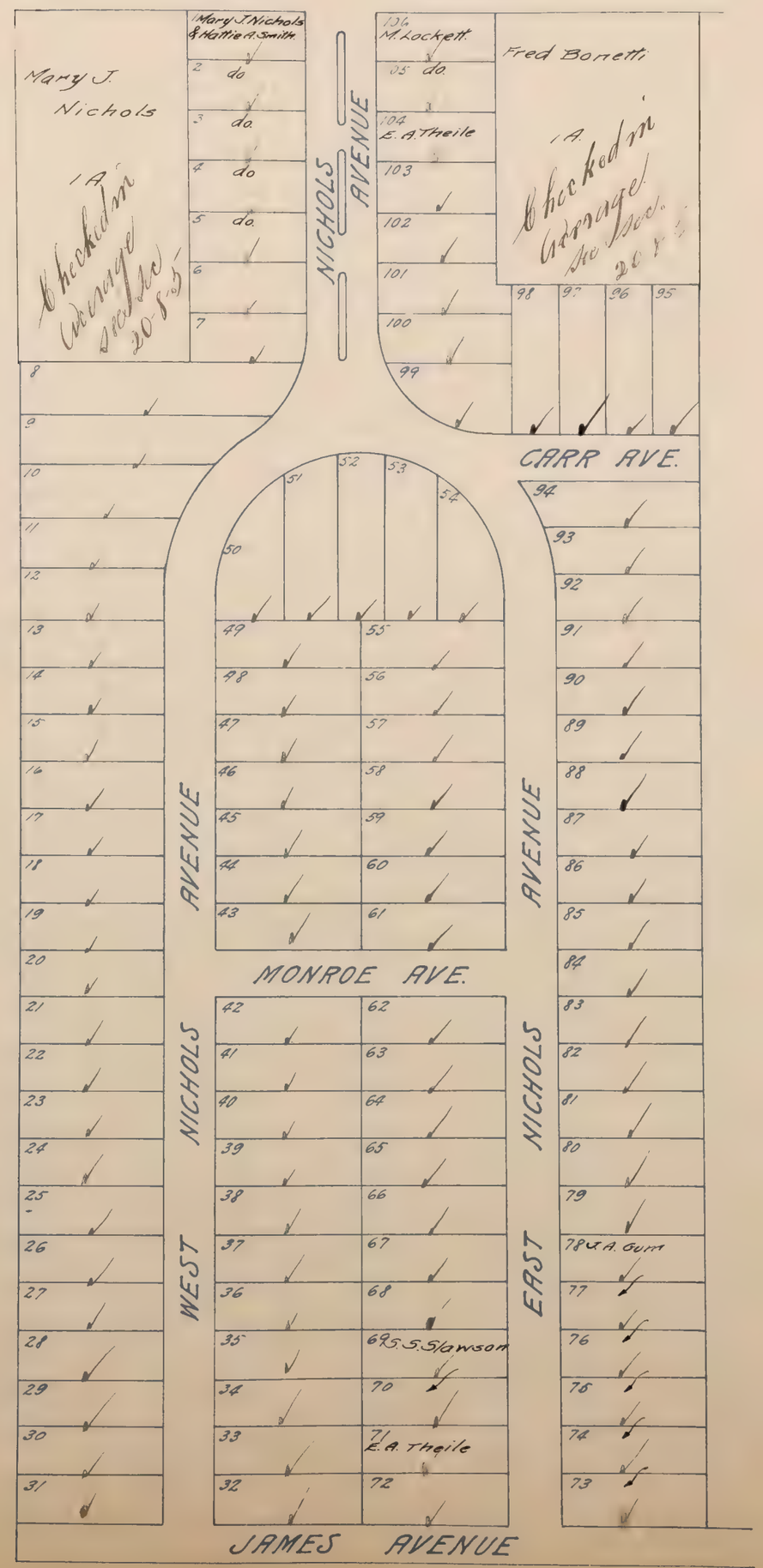

NICHOLS

NORTH SACRAMENTO HEIGHTS

LOCATED IN

S.E. 1/4 of Sec. 12 & S.W. 1/4 of Sec. 17 of Rancho Del Paso

Scale = 1 in = 100 ft.

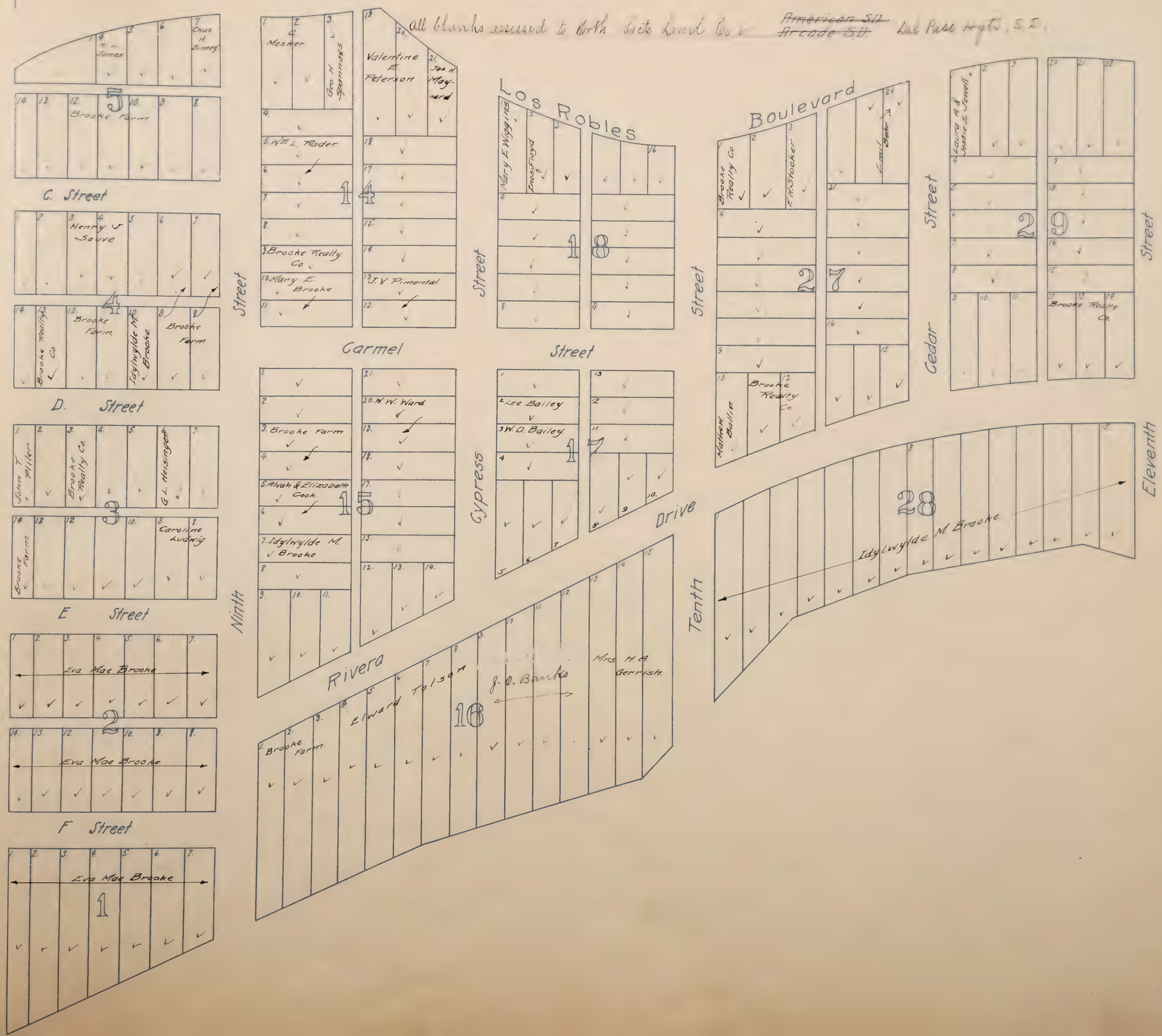

No. Sac. Hgt

NORTH SACRAMENTO HEIGHTS

LOCATED IN

S.E.¼ of Sec.12 & S.W.¼ of Sec.17 of Rancho Del Paso

Scale = 1 in. = 100 ft.

NORTH SACRAMENTO HEIGHTS

LOCATED IN

Sec's 46, 52, & 53 of Rancho Del Paso

Scale: 1 inch = 100 feet.

NORTH SACRAMENTO HEIGHTS

LOCATED IN

S.E.¼ of Sec.12 & S.W.¼ of Sec.17 of Rancho Del Paso

Scale = 1in. = 100ft.

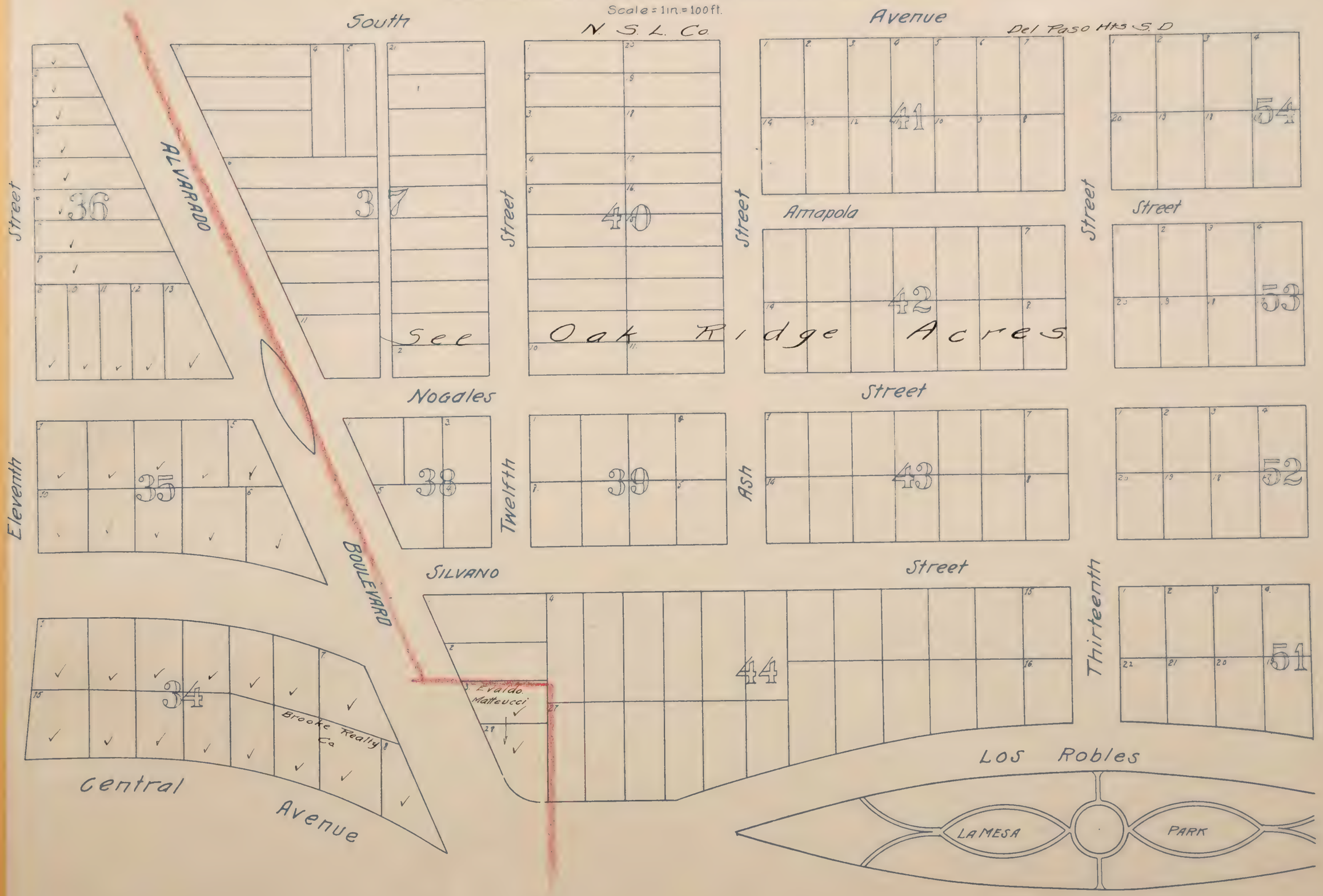

NORTH SACRAMENTO HEIGHTS

LOCATED IN

Sec's 46, 52, & 53, of Rancho Del Paso

Scale: 1 inch = 100 feet

N. S. L. Co.

Del Paso Hts. S.D.

NORTH SACRAMENTO HEIGHTS

LOCATED IN

S.E.¼ of Sec.12 & S.W.¼ of Sec.17 of Rancho Del Paso

Scale = 1in = 100ft.

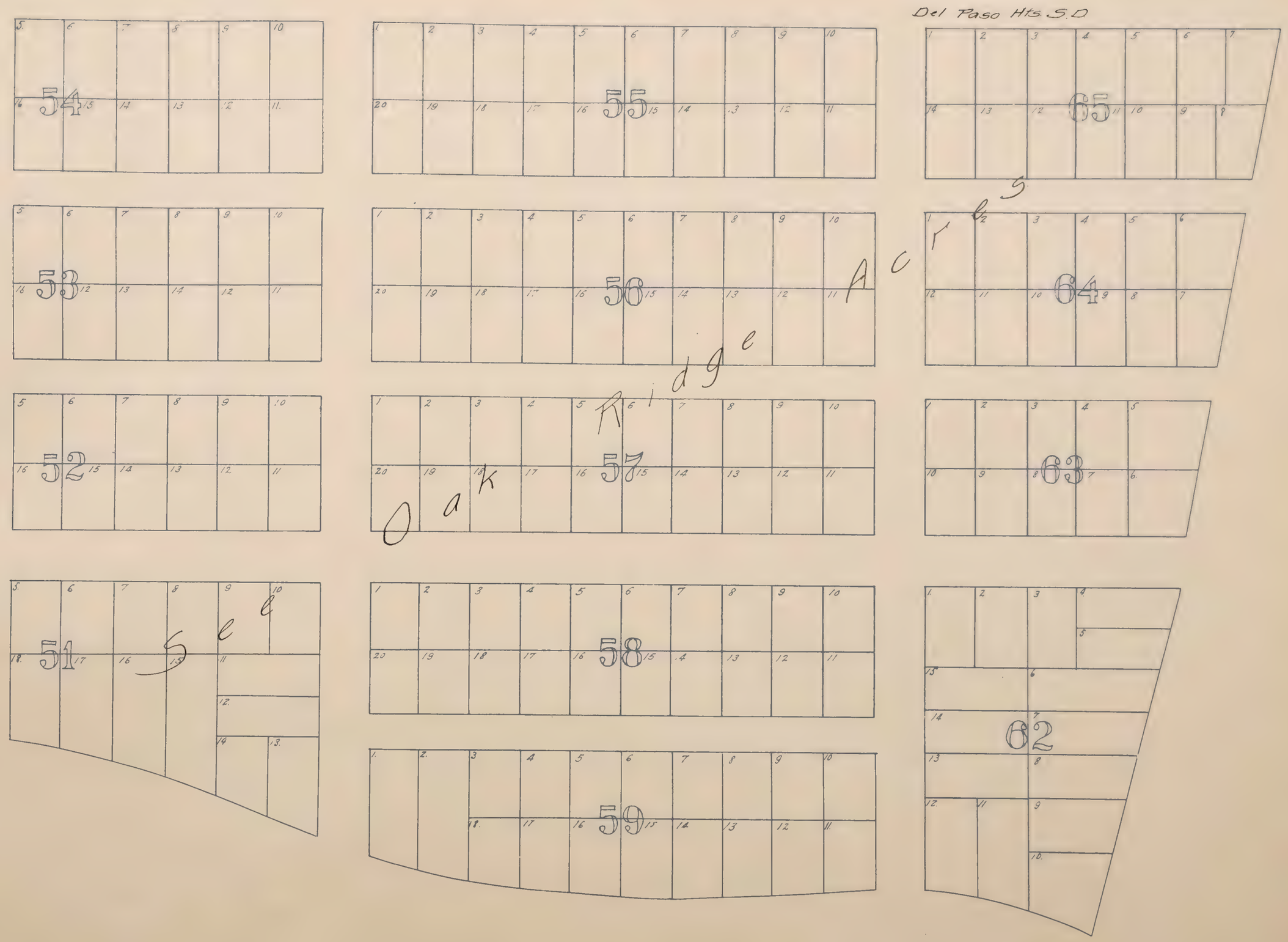

Mapped.

NORTH SACRAMENTO SUBDN NO.1

LOCATED IN
Sec's 1.2.13.14.15.16 in Rancho Del Paso
Scale 150'=1"

North Sacto. S.D.

All blanks to North Sacto Land Co.

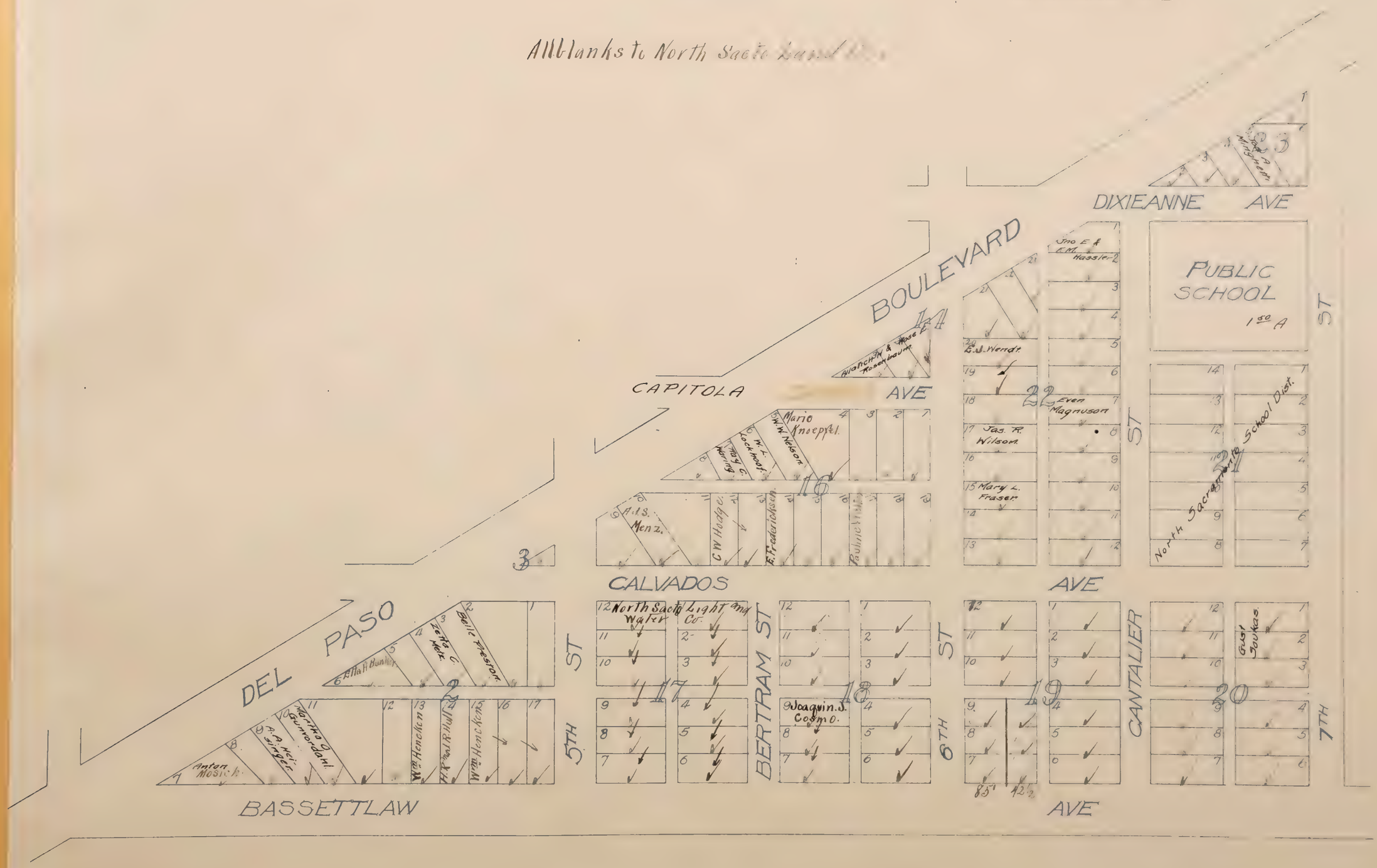

No.Sac.Sub.1

Mapped.

NORTH SACRAMENTO SUBDN NO.1

LOCATED IN

Sec's 1,2,13,14,15,&,8 Ranch Del Paso

Scale 150'=1'

All blanks to North Sacto Land Co.

North Sacto S.D.

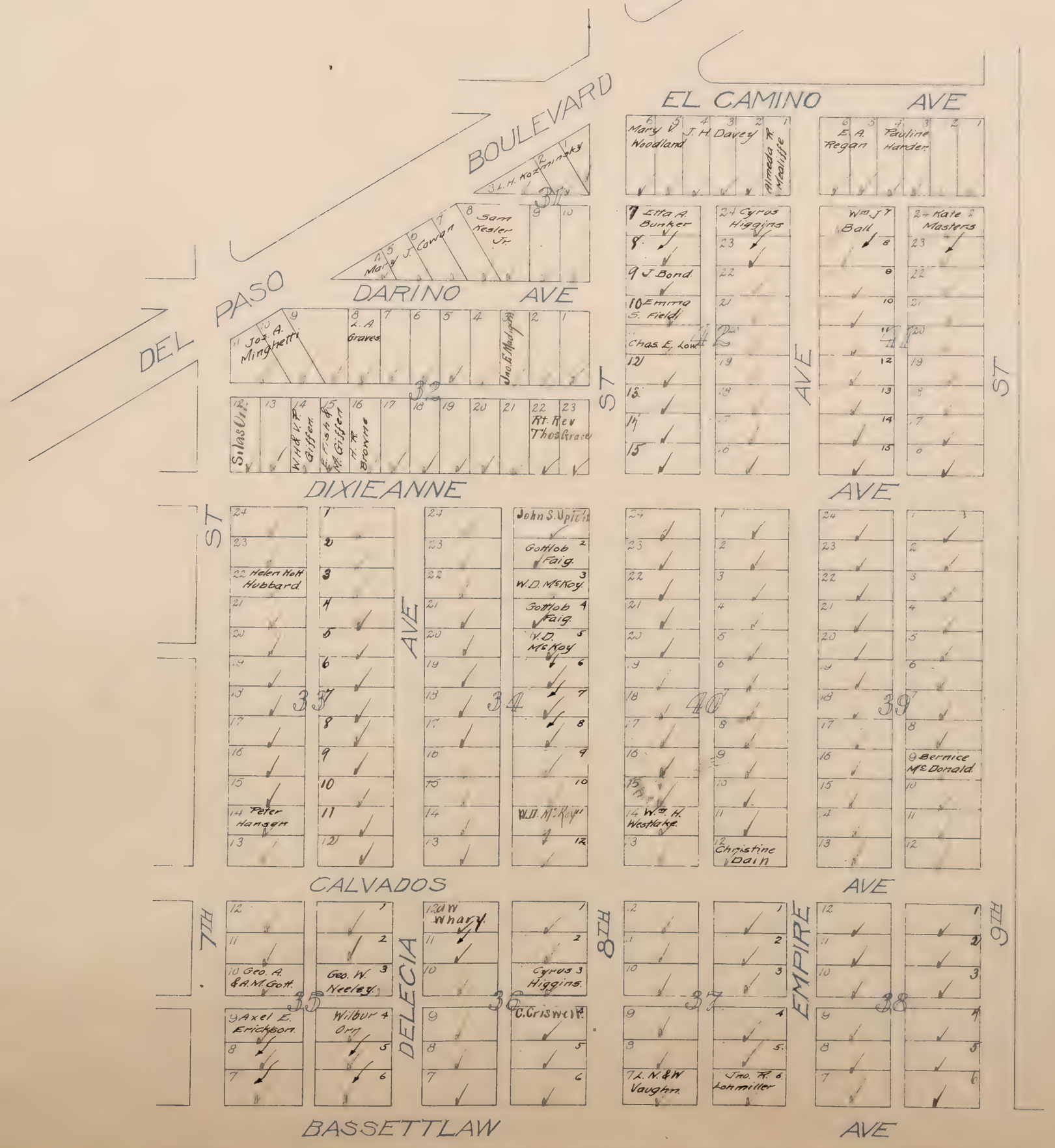

NORTH SACRAMENTO SUBDN NO.1

LOCATED IN
Sec's 1,2,13,14,15 & 16 Rancho Del Paso.
Scale 300'-1"

All blanks in N.S.L. Co.

Mapped.

NORTH SACRAMENTO SUBDN NO.2

LOCATED IN

Sec. 15. Rancho Del Paso

Scale 200'=1'

Blanks & N.S.L. Co.

No.Sac. Sub.2

Mapped.

NORTH SACRAMENTO SUBDN NO.2

LOCATED IN

Sec. 15 Rancho Del Paso

Scale 300'=1"

Blanket to N S. L. Co.

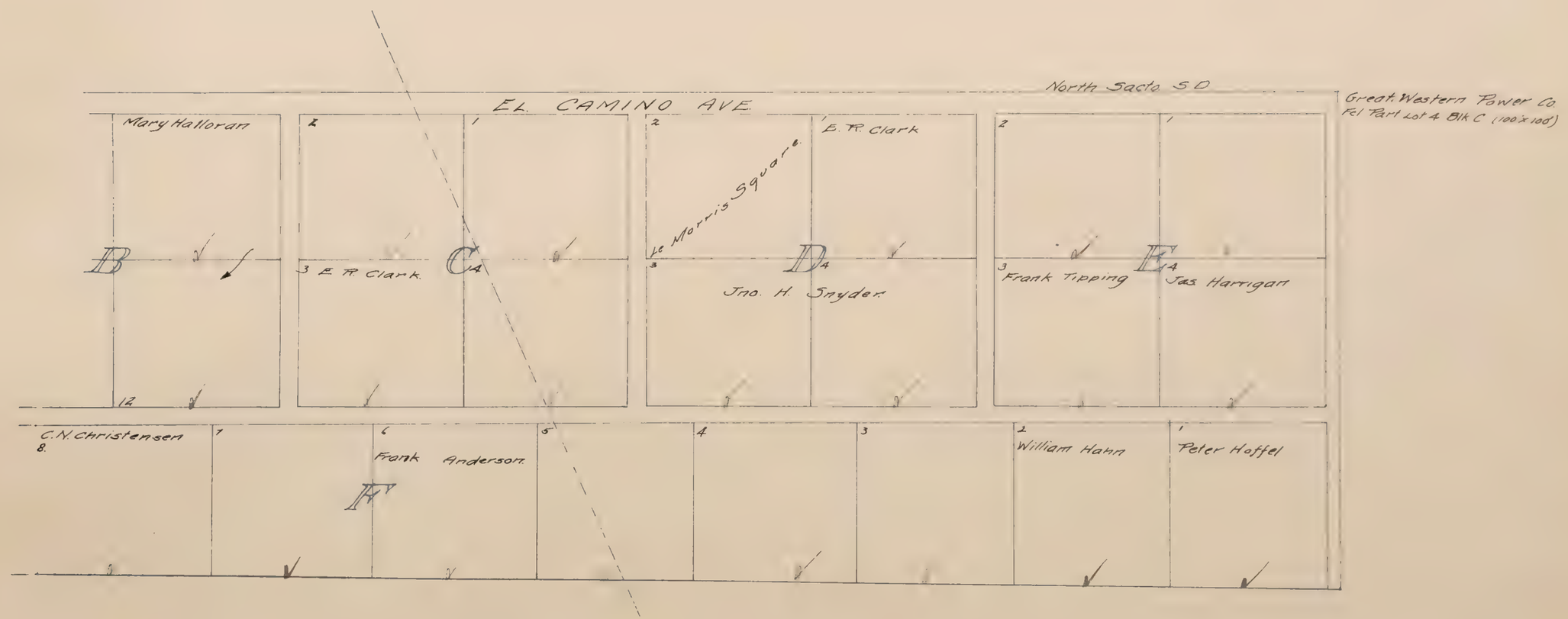

Mapped.

NORTH SACRAMENTO SUBDN NO.3

LOCATED IN

Rancho Del Paso

Scale 200'=1"

Mapped.

NORTH SACTO SUBD. NO. 3

LOCATED IN

Rancho Del Paso

Scale: 1 in. = 200 ft.

NORTH SACRAMENTO SUBDN NO. 3

LOCATED IN

Rancho Del Paso

Scale 200 ft

Haggin Race Tract Sub.

N.S.L. Co.

North Sacto. S.D

Del Paso Hts S.D.

NORTH SACRAMENTO SUBDN NO. 3

LOCATED IN

Rancho Del Paso

Scale: 200'-1"

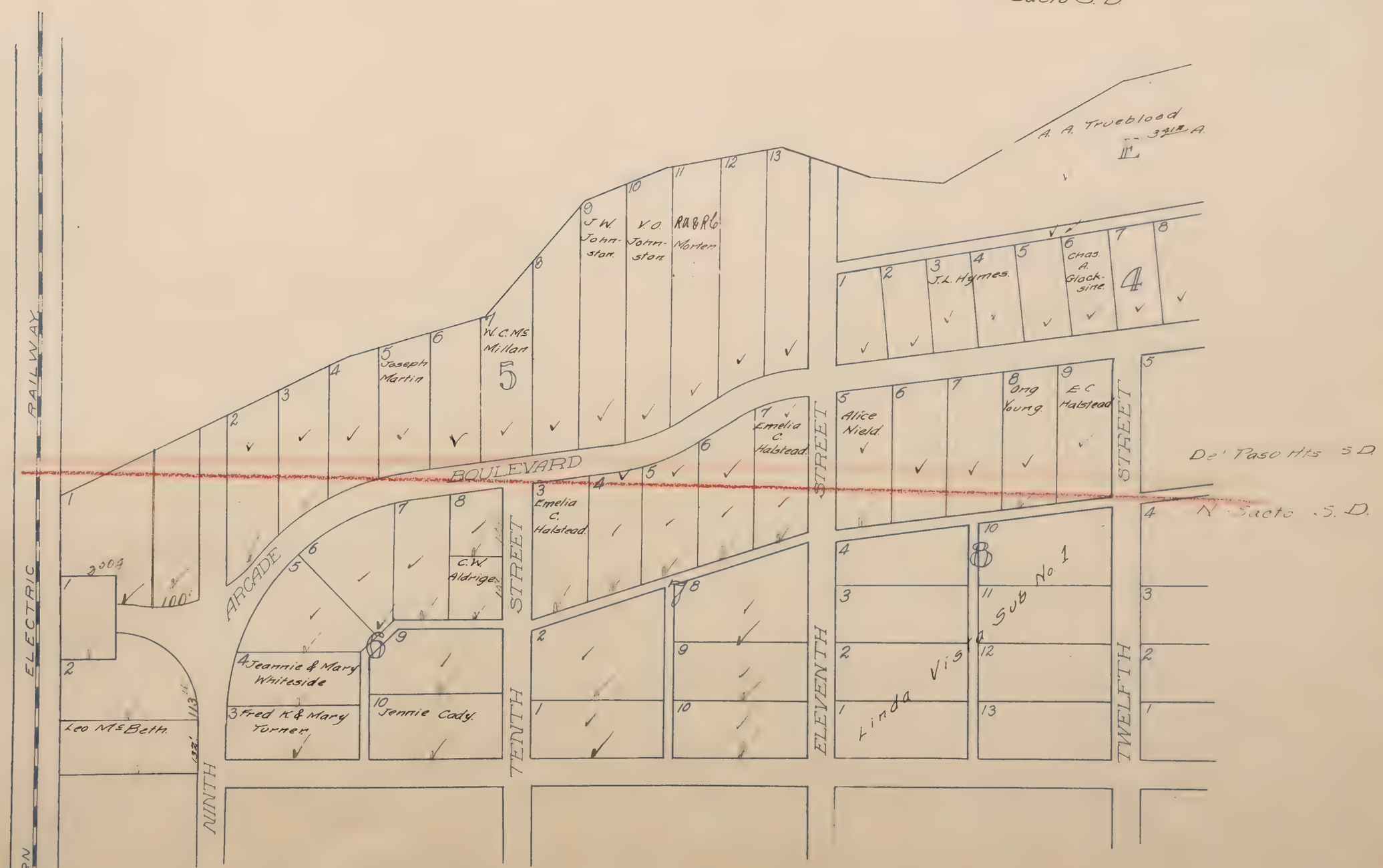

No.Sac.Sub.4

NORTH SACRAMENTO ADDN. Nº 4

LOCATED IN
Sec. 16 Rancho Del Paso
Scale 300'=1"

Blanks to N.S.L. Cov

North Sacto S.D.

Mapped.

NORTH SACRAMENTO SUBD. Nº 5

LOCATED IN
Sec 26 Rancho Del Paso
Scale: 200' = 1"

HAGGIN WOOD

North Sacto S.D.

No.Sac. Sub.5

Mapped.

NORTH SACRAMENTO SUBD. Nº 5

LOCATED IN

Sec. 26 Rancho Del Paso

Scale: 200'=1"

North Sacto S.D.

HAGGIN WOOD

SUBD NO.6 NORTH SACRAMENTO

located in
Section 26 Rancho Del Paso
Scale 1" = 200 ft

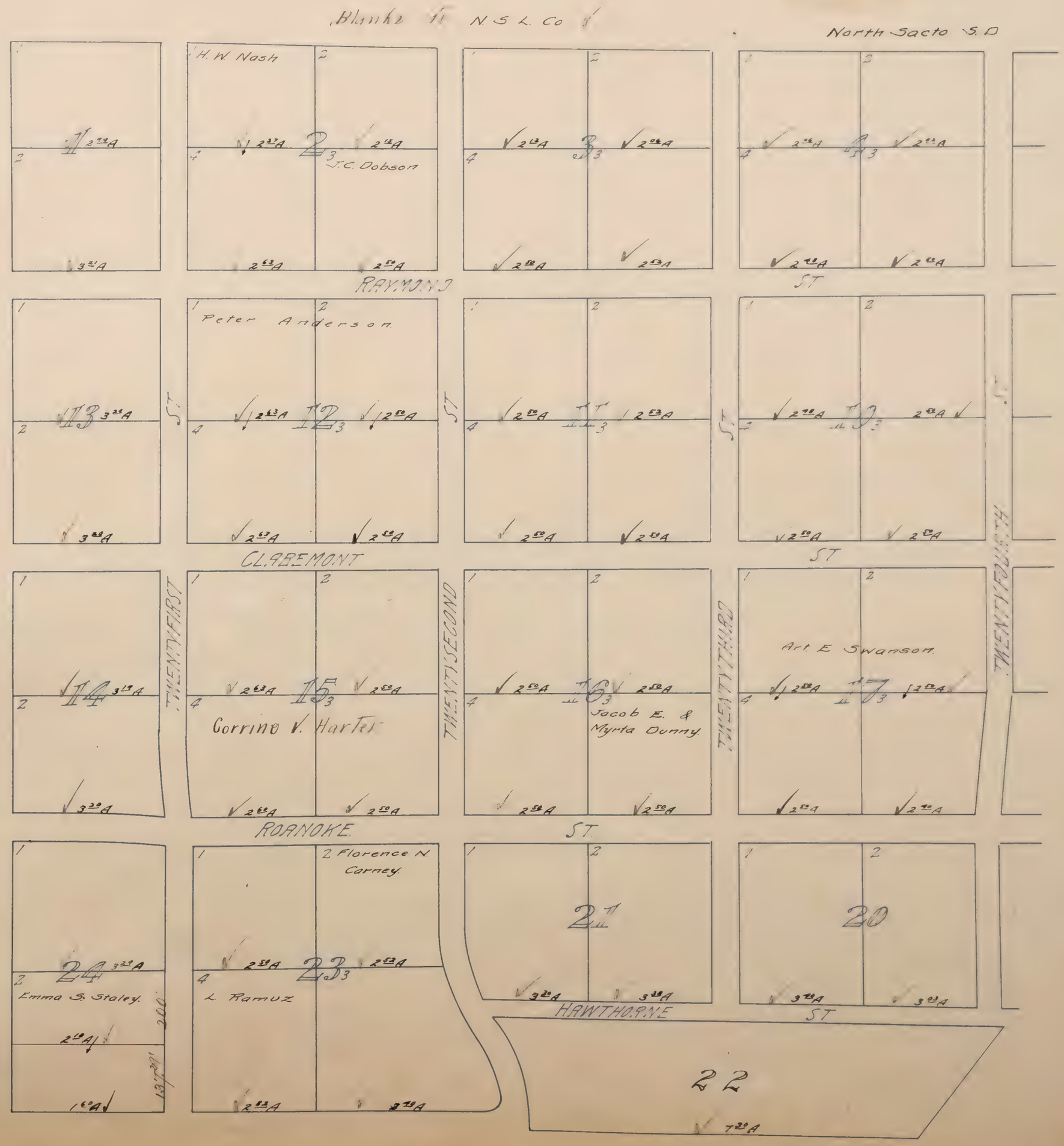

No.Sac.Sub.6

SUBD. NO.6 NORTH SACRAMENTO

located in
Section 26, Rancho Del Paso.
Scale 1" = 200 ft.

SUBD. NO.7 NORTH SACRAMENTO

located in
Section 17 Rancho Del Paso
Scale: 1" = 100 ft

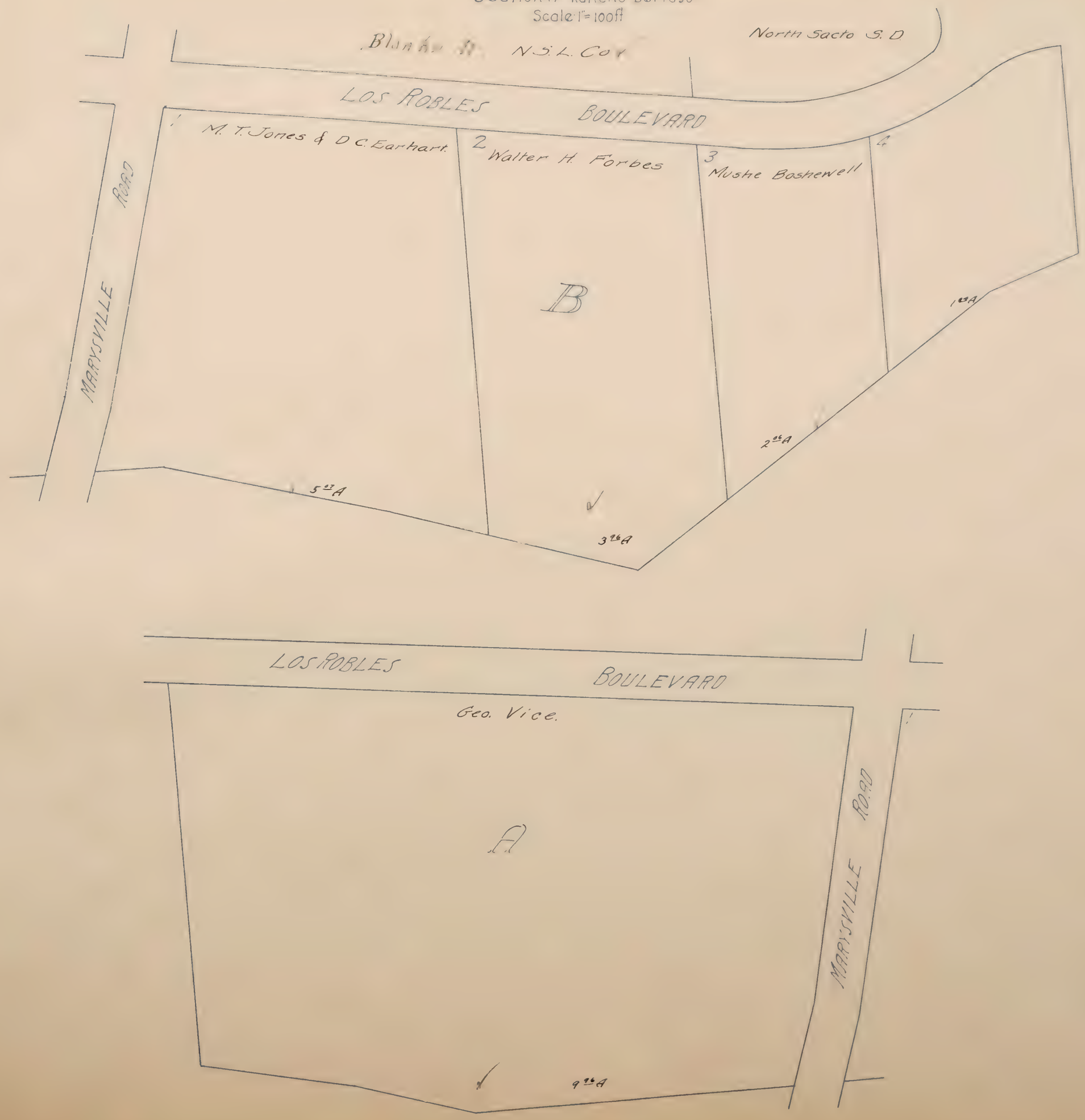

No.Sac.Sub.7

SUBD. NO. 7
NORTH SACRAMENTO

located in
Section 17 Rancho Del Paso
Scale 1" = 100 ft

North Sacto. S.D

Blanchard N.S.L. Co.

NORTH SACRAMENTO
SUBDIVISION NO.8
located in
Sec's 2, 13-16 Rancho Del Paso
Scale: 1"=200'
Sheet No.1
North Sacto S.D.
Blanks N. S. L. Co.
N.E.R.R.
News Pub. Co.
Geo. W. Brands
Chas. U. Fonleneau
Mrs. C. P. Sullivan
Joseph Boll
Sarah M. Mill
Wm. J. Ball
ELEANOR AVE.
Mary R. Luttenegger
Letitia Barkley
Manuel & Amelia Silvia
Carrie E. Ashford
A. C. Brent
LAMPASAS
Wm. W. Nelson & R. J. Amaden
Louisa Specchis
Wallace E. Potter
Theodore Schoefer
Cornelius Jones
PLAZA
AVE.
Nellie S. Hansen
Vera L. Jones
Paul F. Bunker
Clara L. Needham
Carl A. Mahlary
B. Knight
SANTIAGO
AVE
C. A. Adout & Geo. J. Meister
Fred H. Metcalf
Harry Simpson
C. J. Neals
L. A. Bender
Geo. J. Meister
Ole O. Goodrich
Garson Swallow
C. J. Neals
G. D. Stewart
Graham & Lamas
J. A. Bell
EL CAMINO
AVE
A. E. Delegenne
Wm. J. & Mary A. Robinson
EL MONTE
C. G. Forbes
Atlanta A. Webster
Eliz. J. Hesser
Und 1/10
Sarah Lawson
Jessie Hinkle, C. Hansen
& J. H. Norton
Und 8/10
DEL PASO
BOULEVARD
Jas. M. & Harriet J. Walker
D. H. Yancey
C. G. Forbes
No. Sac. Sub. 8

Part of Street No 2.

NORTH SACRAMENTO
SUBDIVISION No. 8
located in
Sec's 2-13-10 Rancho Del Paso

Scale: 1" = 200'

Arcade S.D.

Blanks N.S.L. Co. ✓

Block 19.

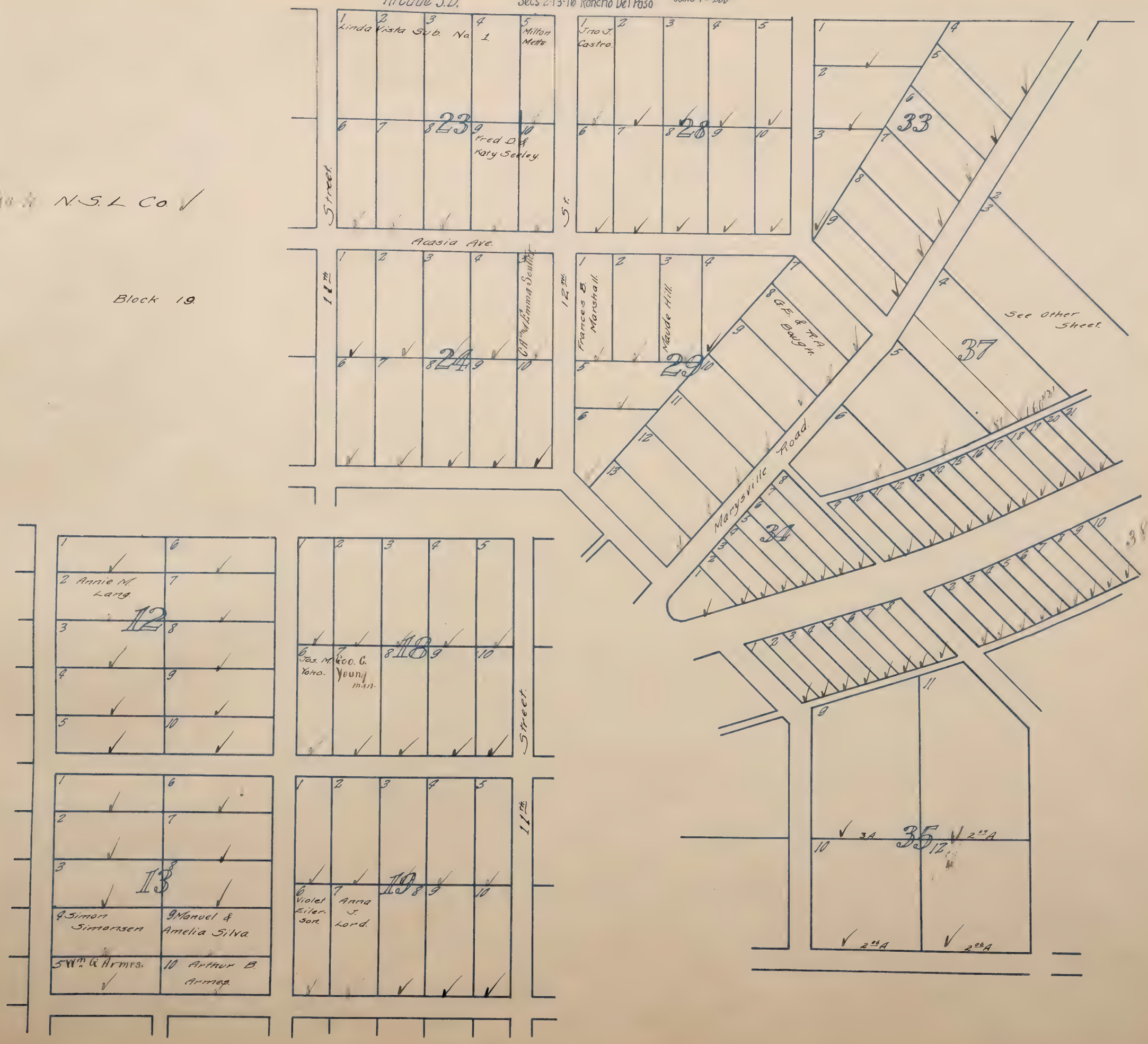

Mapped.

NORTH SACRAMENTO
SUBDIVISION No. 8
located in
Sec's 2-13-16 Rancho Del Paso
Scale: 1" = 200'

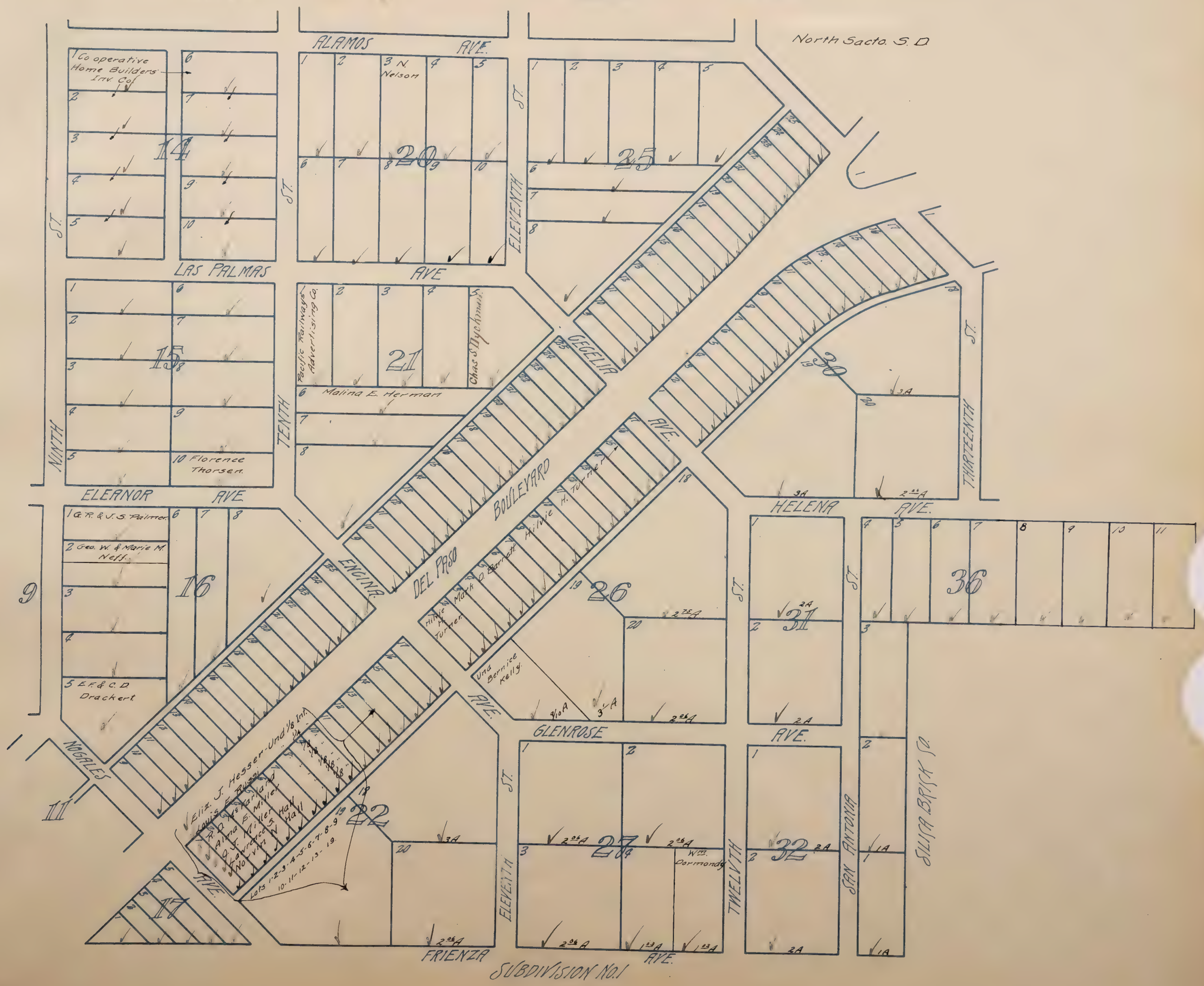

Blanks & N. S. L. Co.

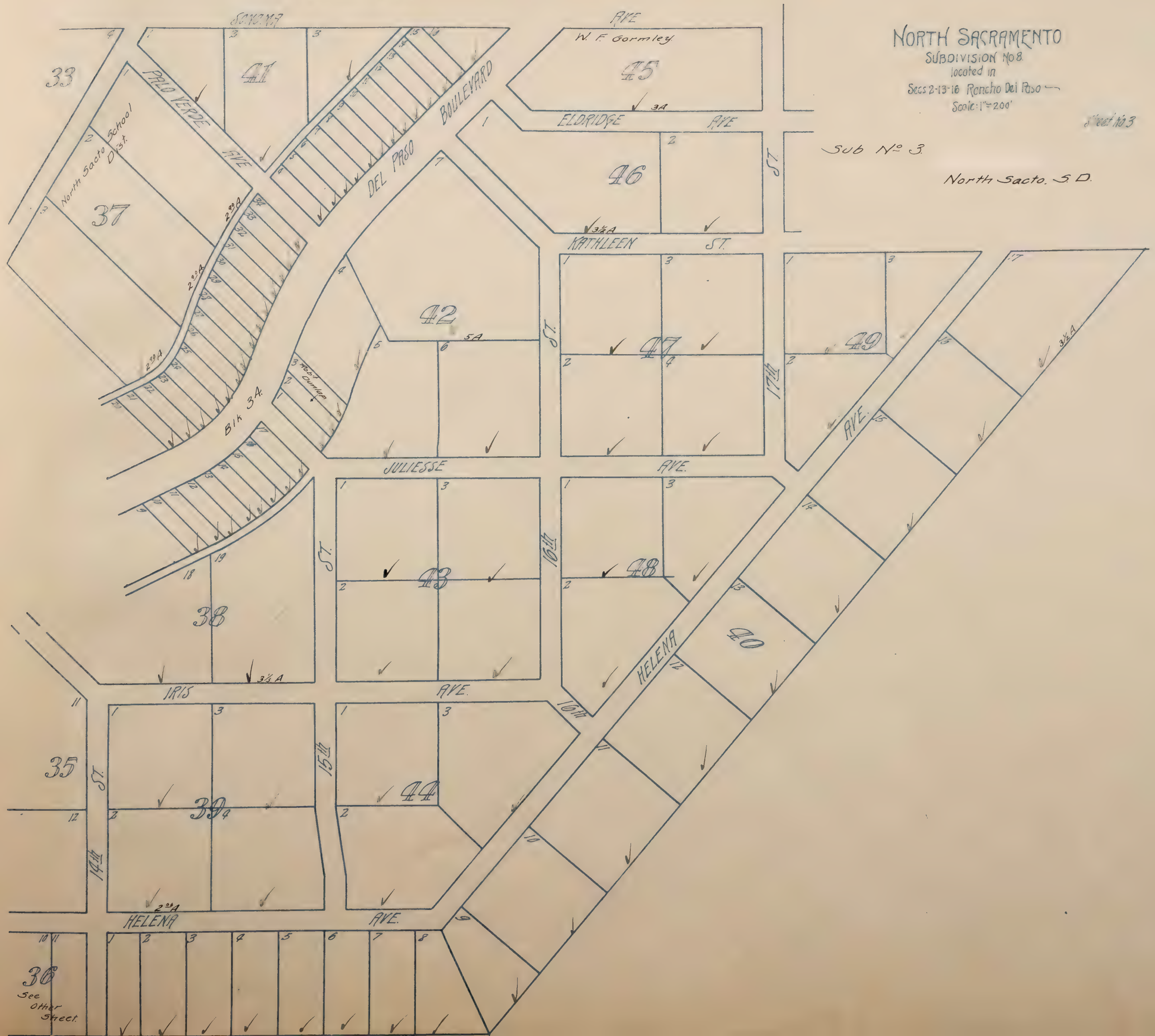

NORTH SACRAMENTO SUB'D'N. NO. 9

located in

Sec's 1 & 14 Rancho Del Paso

Scale 1" = 200'

North Sacramento S.D.

Blanks to North Sacto Land Co.

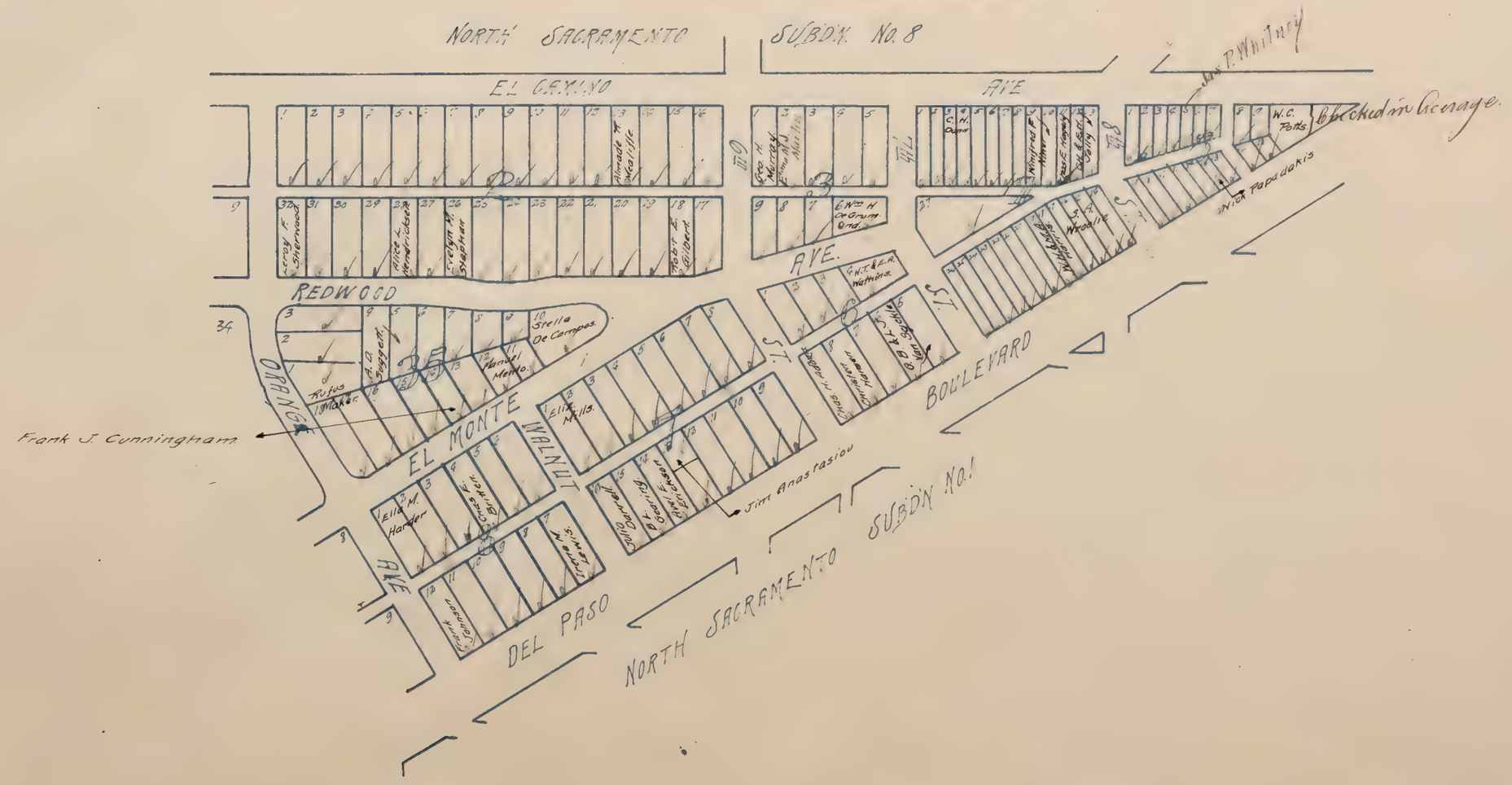
NORTH SACRAMENTO
SUB'D'N. No. 8
EL CERRITO
AVE
Jas. P. Whitney
Blocked in Acreage.
N.C. Parks
West Paradise
Alinade H. Shaulle
Geo. H. Murray
Mrs. Hill
C.H. Dunn
Whipple F. Ware
Rose E. Howard
Sol. L. Smith
Valley
Troy F. Sherwood
Alice L. Hendricks
Evelyn H. Shepherd
Robt. L. Gilbert
E. Wm. H. Grum
G.H.T. & E.A. Watkins
AVE.
ST.
REDWOOD
Stella De Campos
A. B. Suggett
Henry Mello
Rufus Walker
ORANGE
EL MONTE
WALNUT
Ella Mills
Frank J. Cunningham
Ella M. Harder
Chas. E. Black
Chas. H. Robb
Chas. H. Robb
Jim Anastasiou
Chas. H. Robb
Chas. H. Robb
Chas. H. Robb

NORTH SACRAMENTO SUB'DN. NO. 9

located in

Sec's 1 & 14 Rancho Del Paso

Scale: 1 = 200 feet

Blanks N.S.L. Co.

North Sacramento S.D.

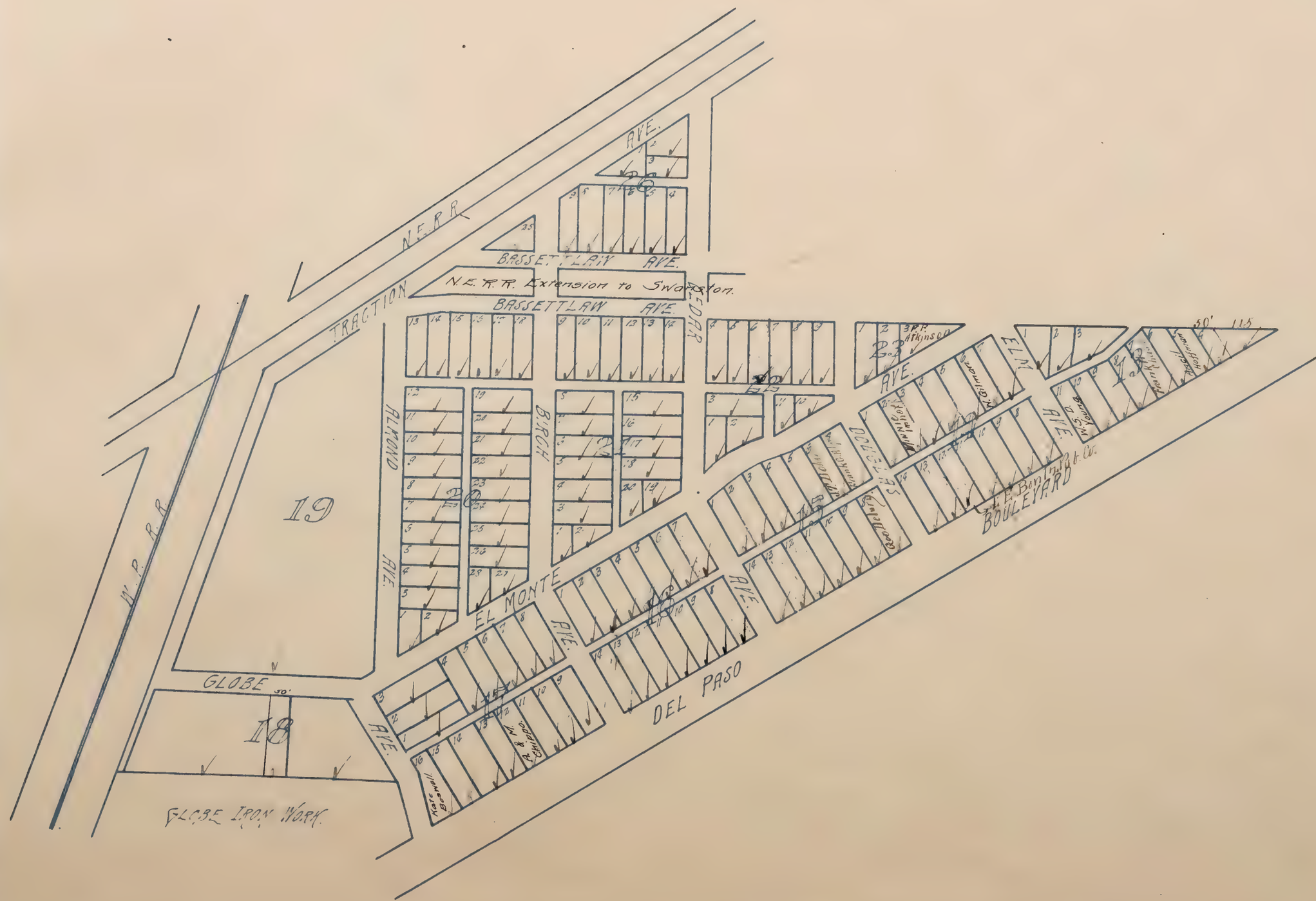

NORTH SACRAMENTO SUB'D'N. NO. 9

located in

Sec's 1 & 14 Rancho Del Paso

Scale: 1" = 200 ft.

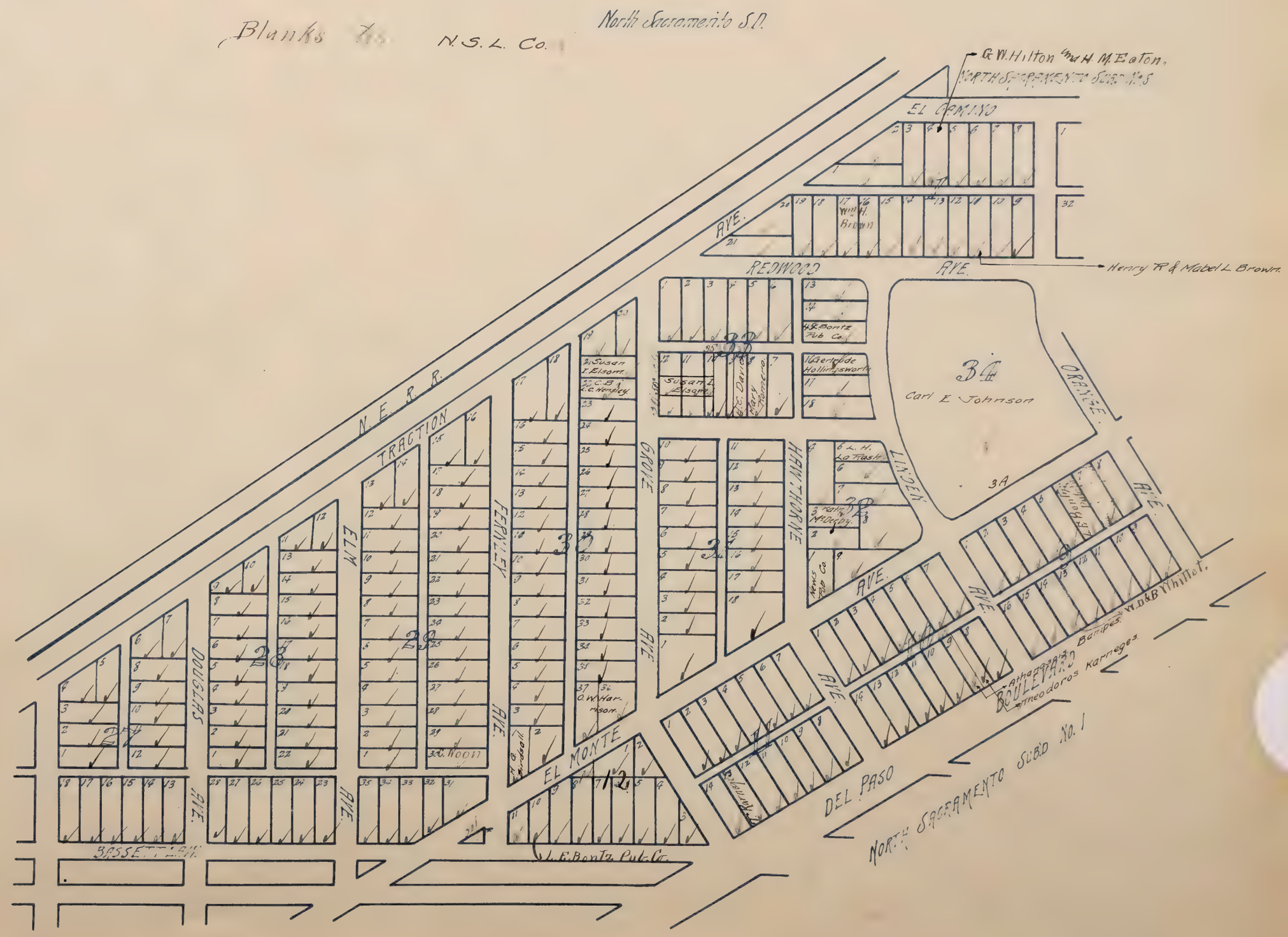

NORTH SACRAMENTO SUBDIVISION No 10

IN

SECS. 1, 2, + 13, RANCHO DEL PASO

SCALE 1" = 80'

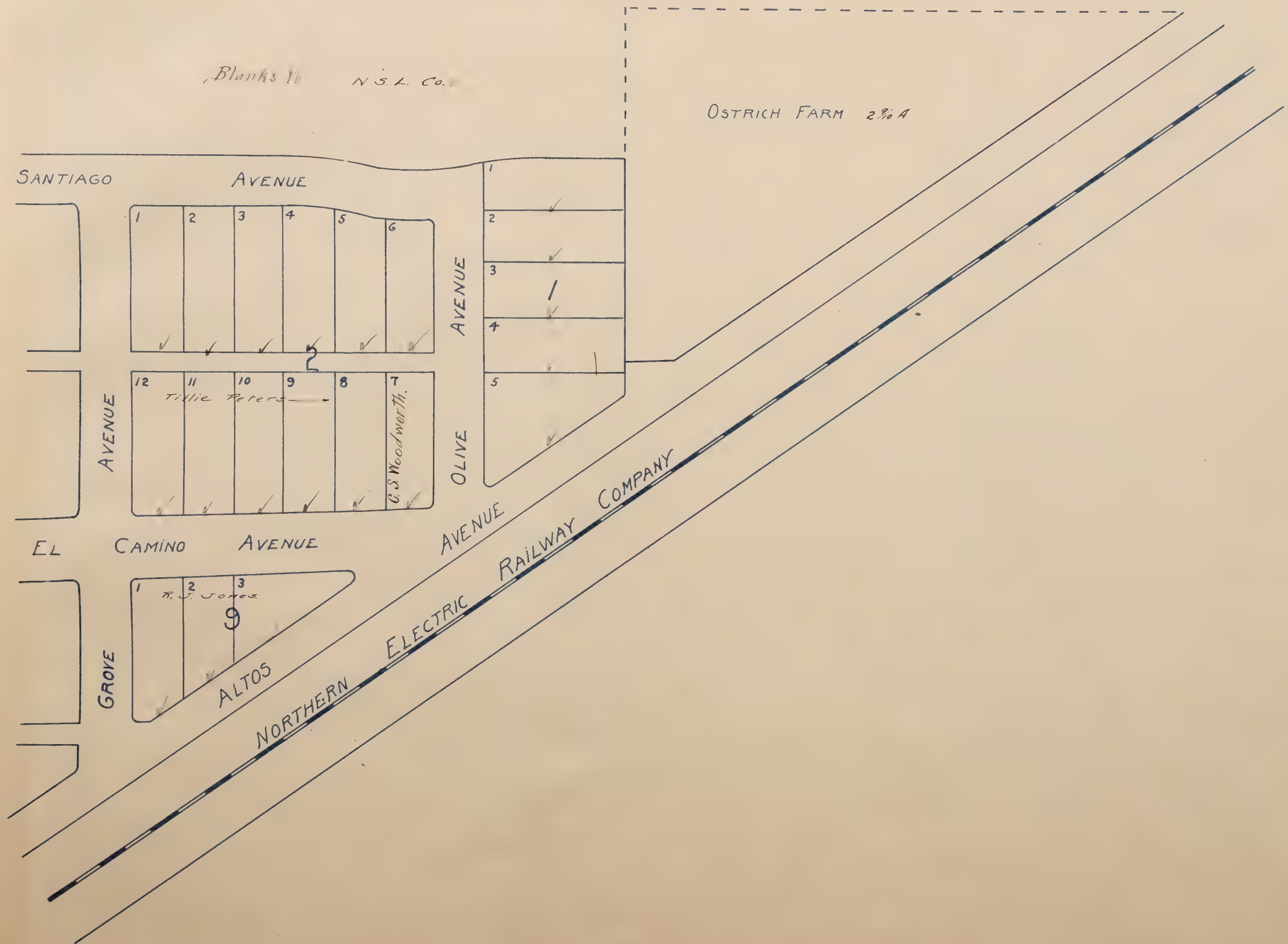

No.Sac.Sub.10

NORTH SACRAMENTO SUBDIVISION Nº 10

IN

SECS. 1, 2, + 13, RANCHO DEL PASO.

SCALE - 1" = 80'

NORTH SACRAMENTO SUBDIVISION Nº 10

IN

SECS 1. 2 + 13, RANCHO DEL PASO
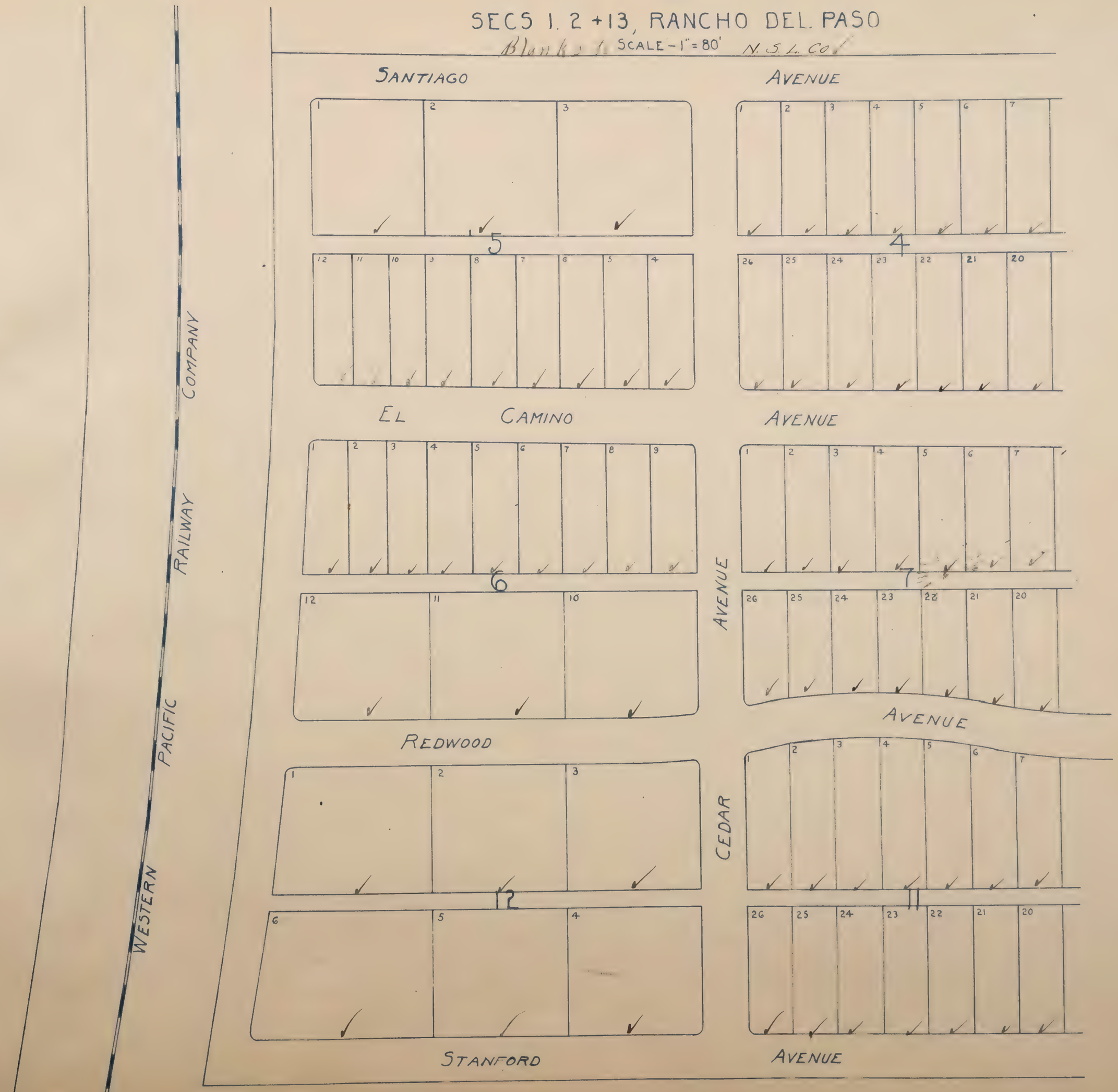
Blank 2 SCALE - 1" = 80' N. S. L. Co.